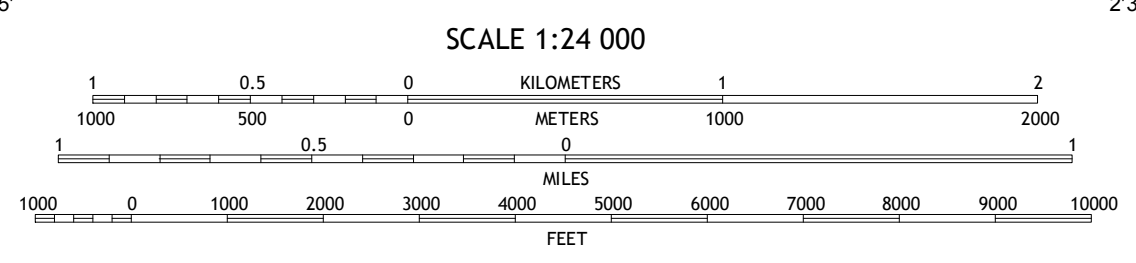
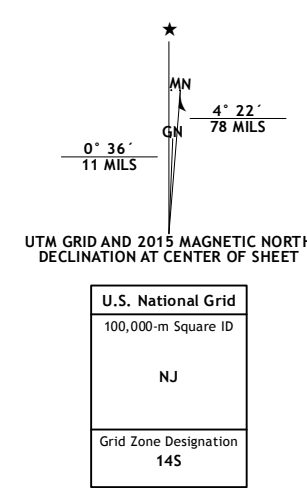


Produced by the United States Geological Survey
North American Datum of 1983 (NAD83)
World Geodetic System of 1984 (WGS84)
Projection and 1000-meter grid: Universal Transverse Mercator, Zone 14S
10 000-foot ticks: Kansas Coordinate System of 1983 (north zone)
This map is not a legal document. Boundaries may be generalized for this map scale. Private lands within government reservations may not be shown. Obtain permission before entering private lands.
Imagery: NAIP, July 2014
Roads: U.S. Census Bureau, 2014 - 2015
Names: GNS, 2015
Hydrography: National Hydrography Dataset, 2014
Contours: National Elevation Dataset, 2014
Boundaries: Multiple sources; see metadata file 1972 - 2015
Public Land Survey System: BLM, 2015
Wetlands: FWS National Wetlands Inventory 1977 - 2014



CONTOUR INTERVAL 10 FEET
NORTH AMERICAN VERTICAL DATUM OF 1988
This map was produced to conform with the National Geospatial Program US Topo Product Standard, 2011. A metadata file associated with this product is draft version 0.6.19

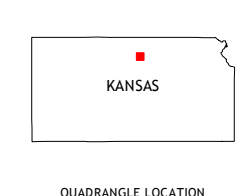
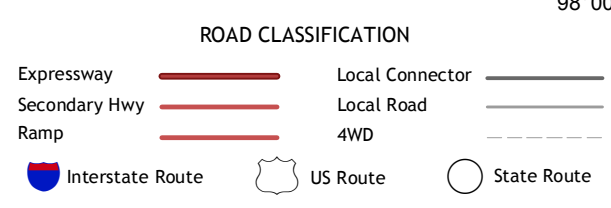


Table of adjoining quadrangles with coordinates: 1 Jewell SW, 2 Jewell SE, 3 Scottsville, 4 Solomon Rapids, 5 Simpson, 6 Beloit SW, 7 Beloit SE, 8 Glasco SW



BELOIT, KS 2015

