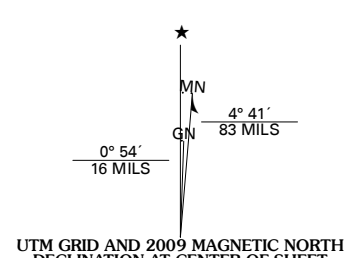


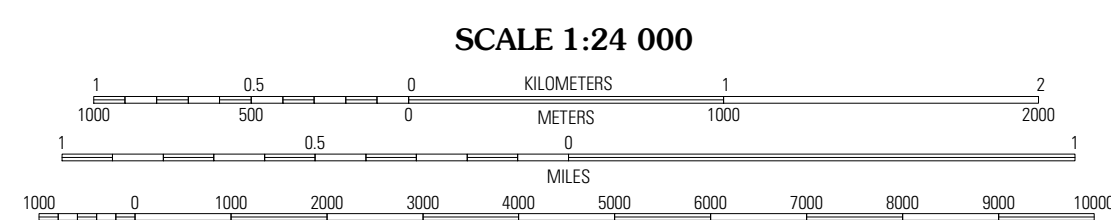


Produced by the United States Geological Survey  
North American Datum of 1983 (NAD83)  
World Geodetic System of 1984 (WGS84). Projection and  
1 000-meter grid: Universal Transverse Mercator, Zone 14S  
10 000-foot ticks: Kansas Coordinate System of 1983  
(north zone)

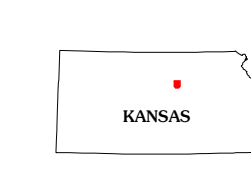
Imagery.....NAIP, July 2008  
Roads.....National Transportation Dataset, 2008  
Names.....CNIS, 2008  
Hydrography.....National Hydrography Dataset, 2008  
Contours.....National Elevation Dataset, 2005



UTM GRID AND 2009 MAGNETIC NORTH DECLINATION AT CENTER OF SHEET	
U.S. National Grid	
100,000m Square ID	PJ
Grid Zone Designation	14S

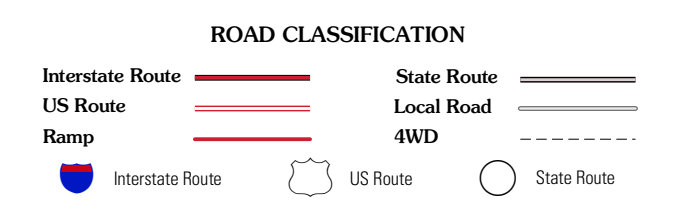


SCALE 1:24 000  
CONTOUR INTERVAL 10 FEET  
This map was produced to conform with version 0.5.10 of the  
draft USGS Standards for 7.5-Minute Quadrangle Maps.  
A metadata file associated with this product is also draft version 0.5.10



QUADRANGLE LOCATION		
Minneapolis North	Wells	Manchester NW
Minneapolis South	<b>Bennington</b>	Vine Creek
Trenton	New Cambria	Niles

ADJOINING 7.5 QUADRANGLES



**BENNINGTON, KS**  
2009