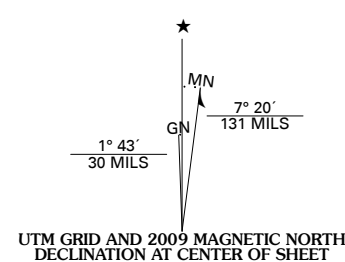
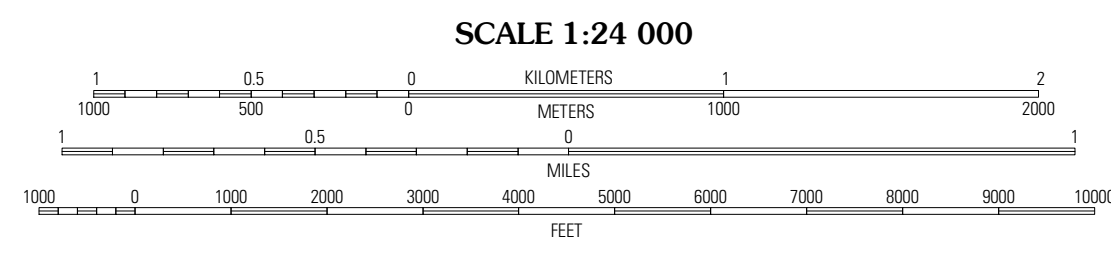


Produced by the United States Geological Survey
North American Datum of 1983 (NAD83)
World Geodetic System of 1984 (WGS84). Projection and
1 000-meter grid: Universal Transverse Mercator, Zone 14S
10 000-foot ticks: Kansas Coordinate System of 1983
(north zone)

Imagery.....NAIP, July 2008
Roads.....National Transportation Dataset, 2005
Names.....GNIS, 2008
Hydrography.....National Hydrography Dataset, 2008
Contours.....National Elevation Dataset, 2006

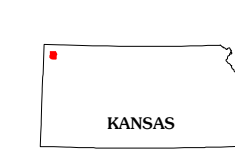


| | |
|-----------------------|---------|
| U.S. National Grid | 7-20 |
| 100,000-m Square ID | KK 4000 |
| Grid Zone Designation | 14S |



CONTOUR INTERVAL 10 FEET

This map was produced to conform with version 0.5.10 of the
draft USGS Standards for 7.5-Minute Quadrangle Maps.
A metadata file associated with this product is also draft version 0.5.10



QUADRANGLE LOCATION

| | | |
|----------------------|---------------------------|--------------------|
| Saint Francis | Wheeler | Bird City North |
| Drury Creek | Bird City South NW | Bird City South |
| South of Drury Creek | Bird City South SW | Bird City South SE |

ADJOINING 7.5 QUADRANGLES

