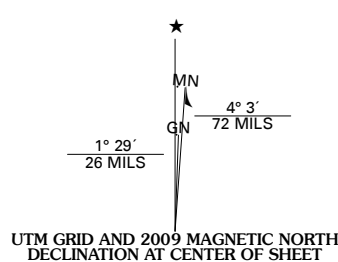




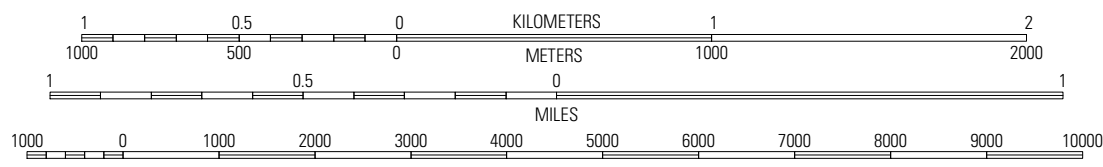
Produced by the United States Geological Survey
North American Datum of 1983 (NAD83)
World Geodetic System of 1984 (WGS84). Projection and
1 000-meter grid: Universal Transverse Mercator, Zone 14S
10 000-foot ticks: Kansas Coordinate System of 1983
(north zone)

Imagery.....NAIP, July 2008
Roads.....National Transportation Dataset, 2006
Names.....GNIS, 2008
Hydrography.....National Hydrography Dataset, 2008
Contours.....National Elevation Dataset, 2006



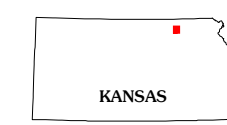
U.S. National Grid	
100,000-m Square ID	PK DK 00
	PJ QJ
Grid Zone Designation	14S

SCALE 1:24 000



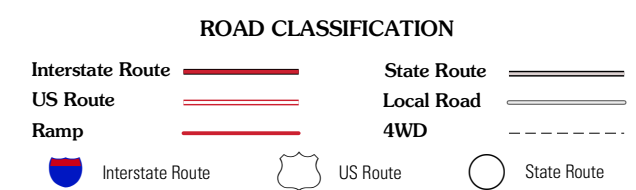
CONTOUR INTERVAL 10 FEET

This map was produced to conform with version 0.5.10 of the
draft USGS Standards for 7.5-Minute Quadrangle Maps.
A metadata file associated with this product is also draft version 0.5.10



Hanover SE	Marysville	Home
Barre	Blue Rapids	Blue Rapids NE
Greenleaf SE	Blue Rapids SW	Blue Rapids SE

ADJOINING 7.5 QUADRANGLES



BLUE RAPIDS, KS
2009