

Produced by the United States Geological Survey

North American Datum of 1983 (NAD83) World Geodetic System of 1984 (WGS84) Projection and 1 000-meter grid/Universal Transverse Mercator, Zone 15S

This map is not a legal document. Boundaries may be generalized for this map scale. Private lands within government reservations may not be shown. Obtain permission before entering private lands.

Imagery: NAIP, August 2017 - September 2017

Roads: U.S. Census Bureau, 2015 - 2018

Names: GNS, 1978 - 2016

Hydrography: National Hydrography Dataset, 2000 - 2018

Contours: National Elevation Dataset, 2005 - 2014

Boundaries: Multiple sources; see metadata file 2016 - 2017

Public Land Survey System: BLM, 2016

Wetlands: FWS National Wetlands Inventory 1981 - 1986

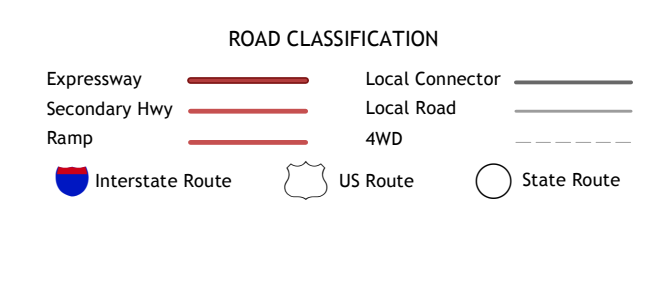
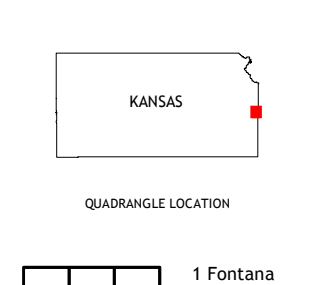
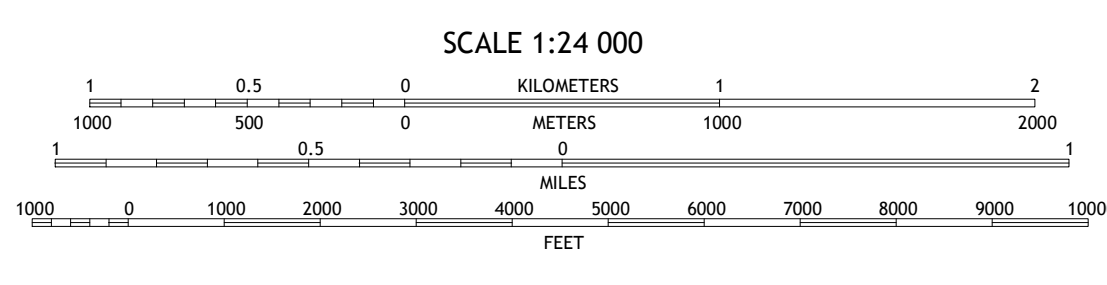
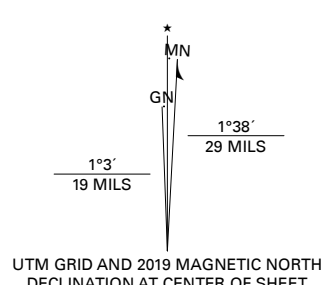


Table with 3 columns and 3 rows showing adjoining quadrangles: 1 Fontana, 2 New Lancaster, 3 Drexel, 4 La Cygne, 5 Amerent, 6 Mound City, 7 Pleasanton, 8 Worland

BOICOURT, KS 2018

