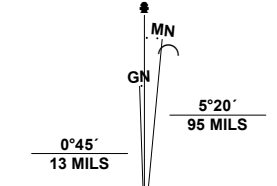


Produced by the United States Geological Survey

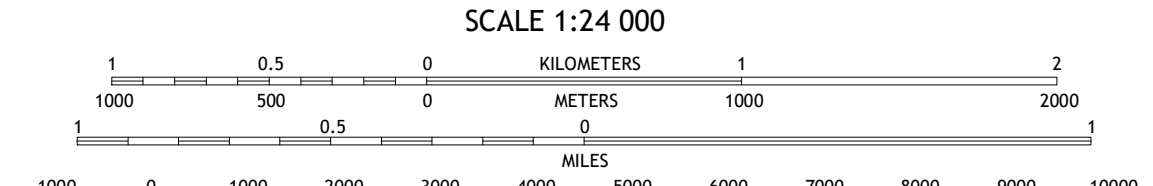
North American Datum of 1983 (NAD83)
World Geodetic System of 1984 (WGS84) Projection and
1 000-meter grid/Universal Transverse Mercator, Zone 14S
This map is not a legal document. Boundaries may be
generalized for this map scale. Private lands within government
reservations may not be shown. Obtain permission before
entering private lands.

Imagery	N.A.I.P.	August 2017 - September 2017
Roads	U.S. Census Bureau	2018
Names	GNIS	1978
Hydrography	National Hydrography Dataset	2006 - 2018
Contours	National Elevation Dataset	2018
Boundaries	Multiple sources	2019 - 2021
Public Land Survey System	BLM	2018
Wetlands	FWS National Wetlands Inventory	1985

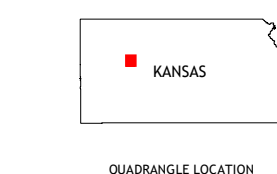


UTM GRID AND 2019 MAGNETIC NORTH DECLINATION AT CENTER OF SHEET

U.S. National Grid	
100,000 - m Square ID	
LJ MJ	00
LH MH	00
Grid Zone Designation	14S



SCALE 1:24 000
CONTOUR INTERVAL 10 FEET
NORTH AMERICAN VERTICAL DATUM OF 1988
This map was produced to conform with the
National Geospatial Program US Topo Product Standard.



QUADRANGLE LOCATION

1	2	3
4	5	6
7	8	9

ADJOINING QUADRANGLES

- 1 Gove NE
- 2 Castle Rock NW
- 3 Castle Rock NE
- 4 Gove SE
- 5 Gibson Creek
- 6 Pendergast
- 7 Ulica
- 8 Arnold

ROAD CLASSIFICATION

Expressway	Local Connector
Secondary Hwy	Local Road
Ramp	4WD
Interstate Route	US Route
	State Route

