

Produced by the United States Geological Survey

North American Datum of 1983 (NAD83) World Geodetic System of 1984 (WGS84) Projection and 1 000-meter grid/Universal Transverse Mercator, Zone 14S

This map is not a legal document. Boundaries may be generalized for this map scale. Private lands within government reservations may not be shown. Obtain permission before entering private lands.

Imagery: NAIP, July 2017 - September 2017

Roads: U.S. Census Bureau, 2015 - 2018

Names: GNS, Not available

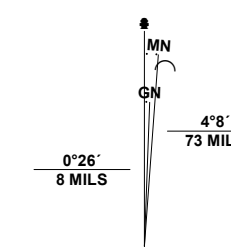
Hydrography: National Hydrography Dataset, 2005 - 2018

Contours: National Elevation Dataset, 2014

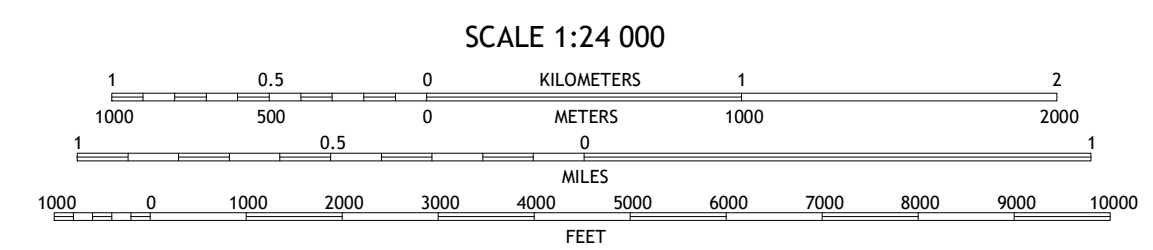

Boundaries: Multiple sources; see metadata file 2019 - 2021

Public Land Survey System: BLM, 2018

Wetlands: FWS National Wetlands Inventory 1981 - 1985

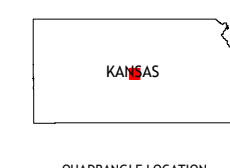


UTM GRID AND 2019 MAGNETIC NORTH DECLINATION AT CENTER OF SHEET



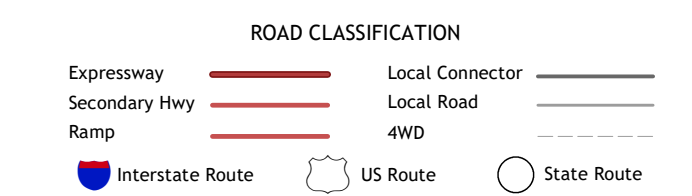
CONTOUR INTERVAL 5 FEET NORTH AMERICAN VERTICAL DATUM OF 1988

This map was produced to conform with the National Geospatial Program US Topo Product Standard.



QUADRANGLE LOCATION

Table of adjoining quadrangles: 1 Holyrood, 2 Lorraine, 3 Genesee, 4 Chase NW, 5 Lyons NW, 6 Raymond, 7 Chase, 8 Lyons



CHASE NE, KS 2022

