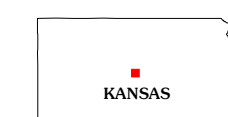
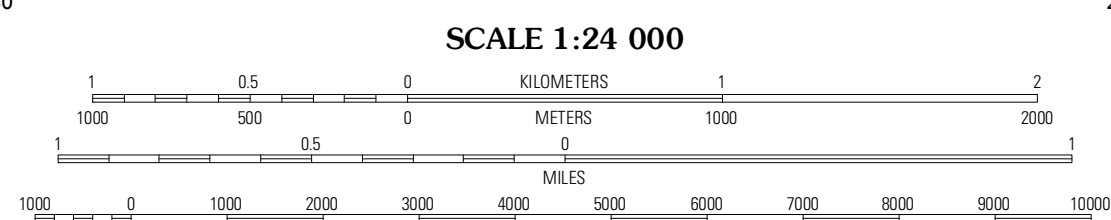

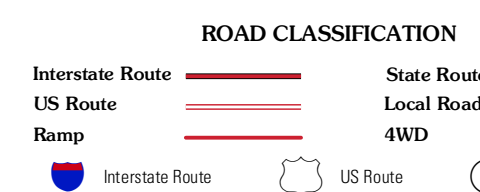


Produced by the United States Geological Survey
North American Datum of 1983 (NAD83)
World Geodetic System of 1984 (WGS84). Projection and
1 000-meter grid: Universal Transverse Mercator, Zone 14S
10 000-foot ticks: Kansas Coordinate System of 1983 (south
zone)



QUADRANGLE LOCATION

| | | |
|------------|-----------------|----------|
| Clifton | Holyrood | Lorraine |
| Elmwood NE | Chase NW | Chase NE |
| Elmwood | Raymond | Chase |



CONTOUR INTERVAL 10 FEET
NORTH AMERICAN VERTICAL DATUM OF 1988

This map was produced to conform with the
National Geospatial Program US Topo Product Standard, 2011.
A metadata file associated with this product is draft version 0.6.4

CHASE NW, KS
2012

ADJOINING 7.5 QUADRANGLES