

Produced by the United States Geological Survey

North American Datum of 1983 (NAD83) World Geodetic System of 1984 (WGS84) Projection and 1 000-meter grid/Universal Transverse Mercator, Zone 15S

This map is not a legal document. Boundaries may be generalized for this map scale. Private lands within government reservations may not be shown. Obtain permission before entering private lands.

Imagery: NAIP, July 2017 - September 2017

Roads: U.S. Census Bureau, 2015

Names: GNS, 1995 - 2014

Hydrography: National Hydrography Dataset, 2006 - 2018

Contours: National Elevation Dataset, 2016

Boundaries: Multiple sources; see metadata file

Public Land Survey System: BLM, 2018

Wetlands: National Wetlands Inventory, 1985

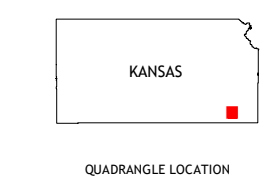
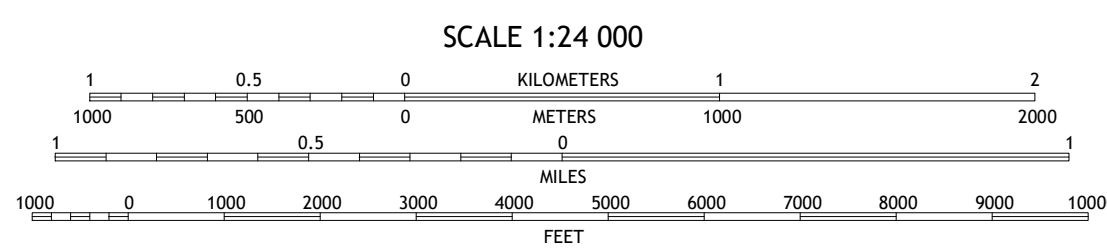



Table with 3 columns and 3 rows showing adjacent quadrangles: 1 Needsha, 2 Morehead, 3 Thayer, 4 Scamere, 5 Dennis, 6 Independence, 7 Liberty, 8 Round Valley

