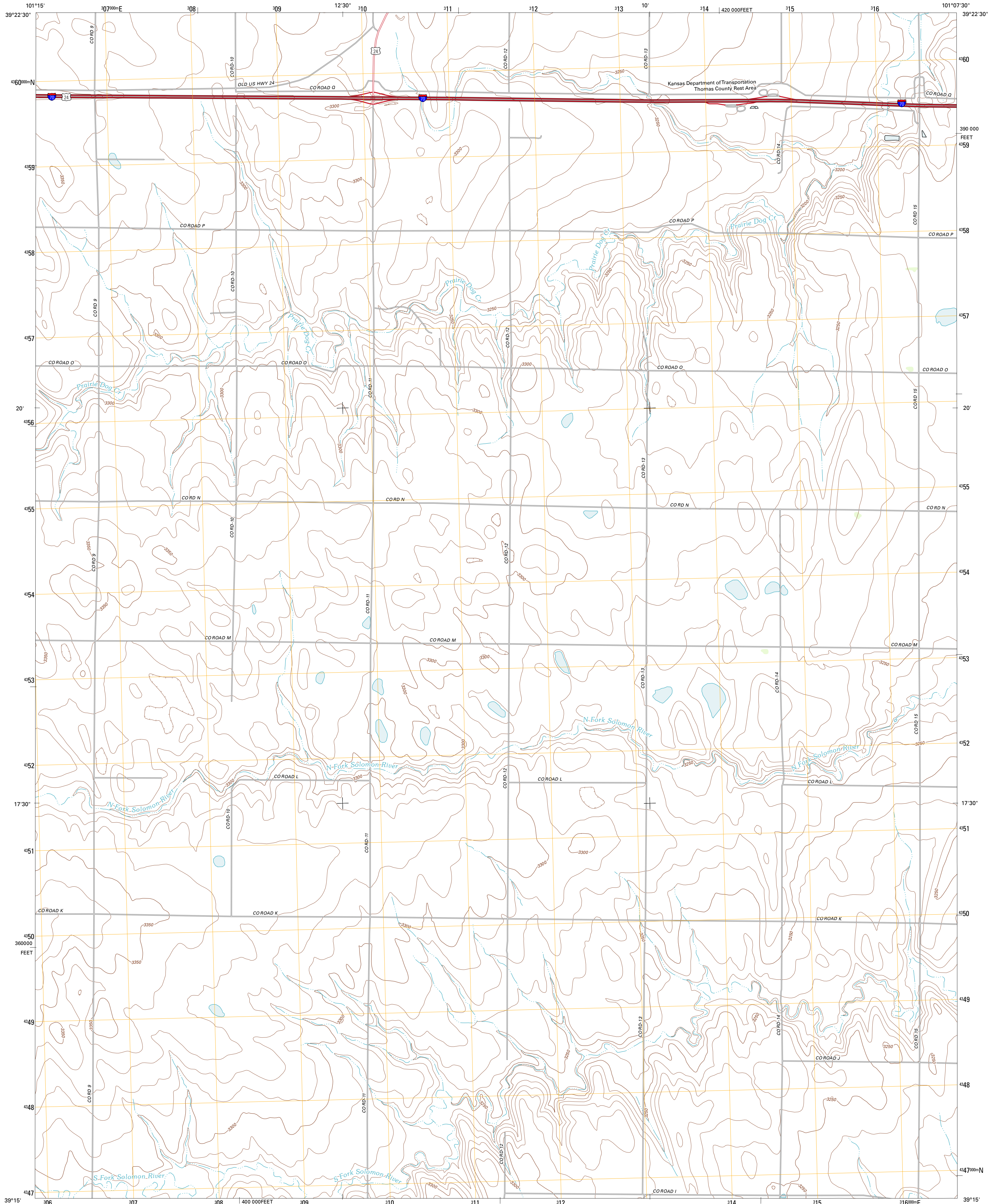




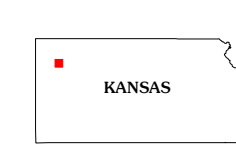
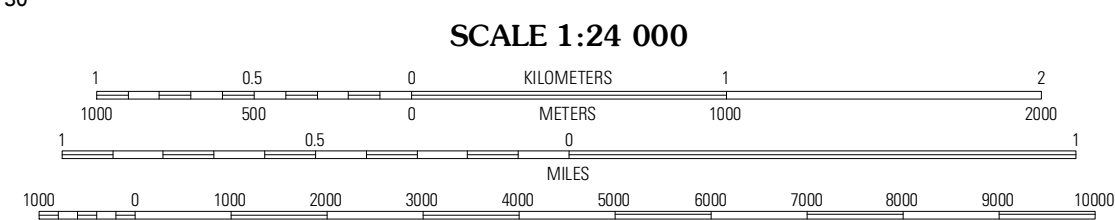
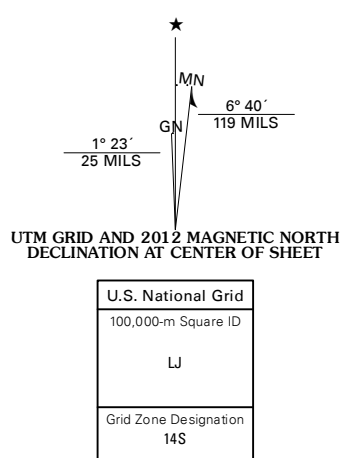
U.S. DEPARTMENT OF THE INTERIOR  
U. S. GEOLOGICAL SURVEY



COLBY SW QUADRANGLE  
KANSAS-THOMAS CO.  
7.5-MINUTE SERIES

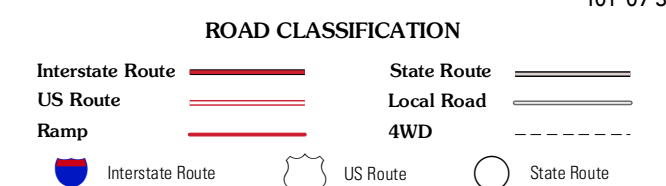


Produced by the United States Geological Survey  
North American Datum of 1983 (NAD83)  
World Geodetic System of 1984 (WGS84). Projection and  
1 000-meter grid. Universal Transverse Mercator, Zone 14S  
10 000-foot ticks. Kansas Coordinate System of 1983 (north  
zone)



QUADRANGLE LOCATION

Brewster NE	Levant	Colby
Brewster SE	Colby SW	Colby SE
McAllister NE	Winona NW	Winona NE



CONTOUR INTERVAL 10 FEET  
NORTH AMERICAN VERTICAL DATUM OF 1988  
This map was produced to conform with the  
National Geospatial Program US Topo Product Standard, 2011.  
A metadata file associated with this product is draft version 0.6.4

COLBY SW, KS  
2012

ADJOINING 7.5' QUADRANGLES