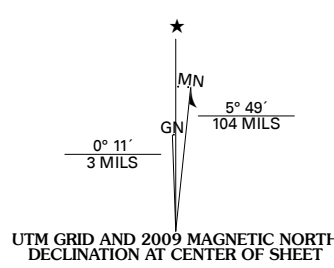
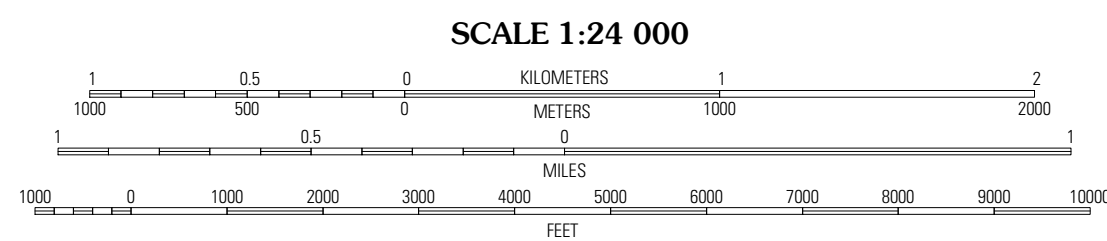


Produced by the United States Geological Survey
North American Datum of 1983 (NAD83)
World Geodetic System of 1984 (WGS84). Projection and
1 000-meter grid: Universal Transverse Mercator, Zone 14S
10 000-foot ticks: Kansas Coordinate System of 1983
(south zone)

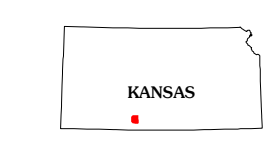


U.S. National Grid
100,000-m Square ID
MG
Grid Zone Designation
14S



CONTOUR INTERVAL 10 FEET

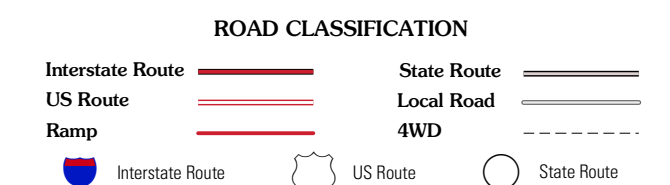
This map was produced to conform with version 0.5.10 of the
draft USGS Standards for 7.5-Minute Quadrangle Maps.
A metadata file associated with this product is also draft version 0.5.10



QUADRANGLE LOCATION

East Kiowa Creek North	Coldwater NE	Iron Mountain
East Kiowa Creek South	Coldwater	Wilmore
Protection NE	Protection NE	Nescatunga Creek North

ADJOINING 7.5 QUADRANGLES



COLDWATER, KS
2009

Imagery.....NAIP, June 2008
Roads.....National Transportation Dataset, 2006
Names.....CNIS, 2008
Hydrography.....National Hydrography Dataset, 2008
Contours.....National Elevation Dataset, 2006