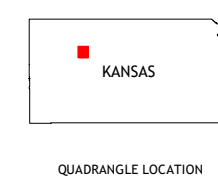
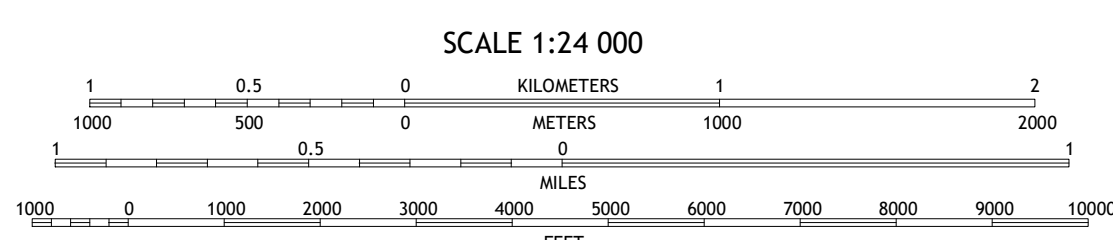
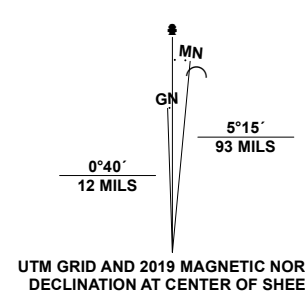


Produced by the United States Geological Survey

North American Datum of 1983 (NAD83)
World Geodetic System of 1984 (WGS84), Projection and
1 000-meter grid/Universal Transverse Mercator, Zone 14S
This map is not a legal document. Boundaries may be
generalized for this map scale. Private lands within government
reservations may not be shown. Obtain permission before
entering private lands.

Imagery.....NAIP, August 2017 - September 2017
Roads.....U.S. Census Bureau, 2015 - 2018
Names.....GNIS, 1978 - 2021
Hydrography.....National Hydrography Dataset, 2005 - 2018
Contours.....National Elevation Dataset, 2017
Boundaries.....Multiple sources; see metadata file 2019 - 2021
Public Land Survey System.....BLM, 2018
Wetlands.....FWS National Wetlands Inventory 1985 - 1985



QUADRANGLE LOCATION

1	2	3
4	5	6
7	8	

- 1 Quarter NW
- 2 Saint Peter
- 3 Hay Hollow
- 4 Quinter
- 5 Wakarusa West
- 6 Castle Rock NW
- 7 Castle Rock NE
- 8 Trego Center

