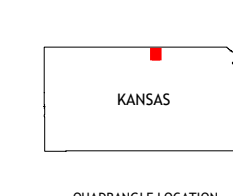
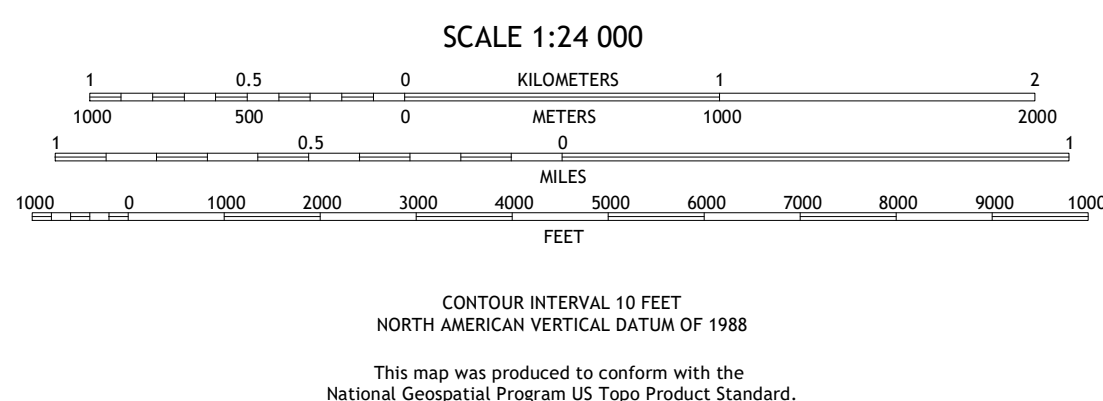



Produced by the United States Geological Survey
North American Datum of 1983 (NAD83)
World Geodetic System of 1984 (WGS84). Projection and 1 000-meter grid: Universal Transverse Mercator, Zone 14S
This map is not a legal document. Boundaries may be generalized for this map scale. Private lands within government reservations may not be shown. Obtain permission before entering private lands.
Imagery: NAIP, August 2017 - September 2017
Roads: U.S. Census Bureau, 2015 - 2018
Names: GNS, 1978 - 2021
Hydrography: National Hydrography Dataset, 2002 - 2018
Contours: National Elevation Dataset, 2018
Boundaries: Multiple sources; see metadata file 2019 - 2021
Public Land Survey System: BLM, 2018
Wetlands: FWS National Wetlands Inventory 1985 - 1985



ADJOINING QUADRANGLES

1	2	3
4	5	6
7	8	

1 Webber
2 Scandia NW
3 Republic
4 Montrose
5 Scandia
6 Randall
7 Jamestown NW
8 Kackley

