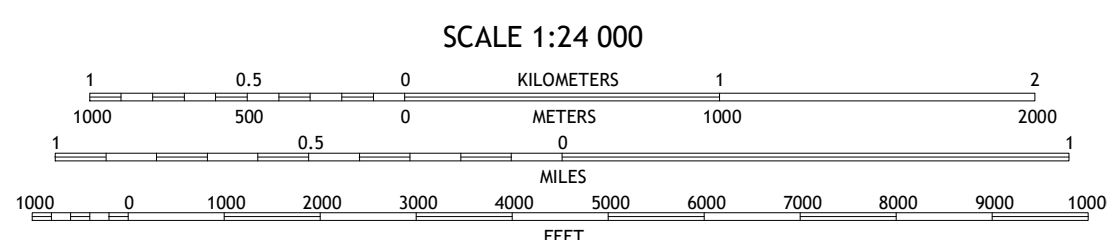



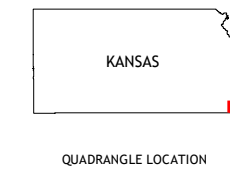
Produced by the United States Geological Survey

North American Datum of 1983 (NAD83)
World Geodetic System of 1984 (WGS84), Projection and
1 000-meter grid/Universal Transverse Mercator, Zone 15S
This map is not a legal document. Boundaries may be
generalized for this map scale. Private lands within government
reservations may not be shown. Obtain permission before
entering private lands.

Imagery.....NAIP, July 2017 - September 2017
Roads.....U.S. Census Bureau, 2015
Names.....GNIS, 1978 - 2021
Hydrography.....National Hydrography Dataset, 2002 - 2018
Contours.....National Elevation Dataset, 2014
Boundaries.....Multiple sources; see metadata file 2019 - 2021
Public Land Survey System.....BLM, 2018
Wetlands.....FWS National Wetlands Inventory 2001 - 2001



CONTOUR INTERVAL 10 FEET
NORTH AMERICAN DATUM OF 1983
This map was produced to conform with the
National Geospatial Program US Topo Product Standard.



1	2	3
4	5	6
7	8	

- 1 Cherokee
- 2 Kirkwood
- 3 Asbury
- 4 Columbus
- 5 Carl Junction
- 6 Neutral
- 7 Baxter Springs
- 8 Joplin West

