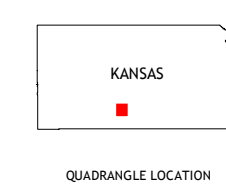
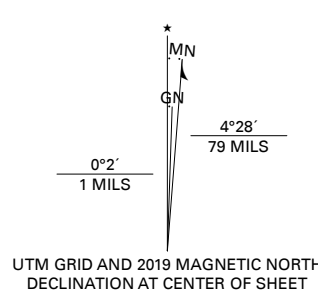


Produced by the United States Geological Survey

North American Datum of 1983 (NAD83)
World Geodetic System of 1984 (WGS84), Projection and
1 000-meter grid/Universal Transverse Mercator, Zone 14S
This map is not a legal document. Boundaries may be
generalized for this map scale. Private lands within government
reservations may not be shown. Obtain permission before
entering private lands.

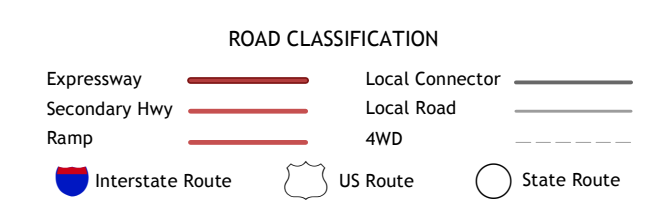
Imagery.....NAIP, July 2017 - September 2017
Roads.....U.S. Census Bureau, 2015 - 2018
Names.....GNIS, 1978 - 2016
Hydrography.....National Hydrography Dataset, 2005 - 2018
Contours.....National Elevation Dataset, 2015 - 2017
Boundaries.....Multiple sources: see metadata file 2016 - 2017
Public Land Survey System.....BLM, 2016
Wetlands.....FWS National Wetlands Inventory 1985



ADJOINING QUADRANGLES

1	2	3
4	5	6
7	8	

- 1 Haviland NE
- 2 Cullison
- 3 Coats NE
- 4 Haviland
- 5 Coats
- 6 Belvidere
- 7 Sun City
- 8 Sun City NE



CONTOUR INTERVAL 10 FEET
NORTH AMERICAN VERTICAL DATUM OF 1988
This map was produced to conform with the
National Geospatial Program US Topo Product Standard, 2011.
A metadata file associated with this product is draft version 0.6.18

