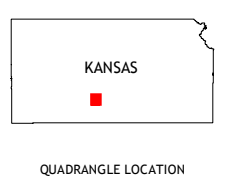

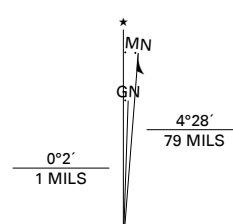


**Produced by the United States Geological Survey**

North American Datum of 1983 (NAD83)  
World Geodetic System of 1984 (WGS84), Projection and  
1 000-meter grid/Universal Transverse Mercator, Zone 14S  
This map is not a legal document. Boundaries may be  
generalized for this map scale. Private lands within government  
reservations may not be shown. Obtain permission before  
entering private lands.

Imagery.....NAIP, July 2017 - September 2017  
Roads.....U.S. Census Bureau, 2015 - 2018  
Names.....GNIS, 2008 - 2018  
Hydrography.....National Hydrography Dataset, 2005 - 2018  
Contours.....National Elevation Dataset, 2015 - 2017  
Boundaries.....Multiple sources; see metadata file 2016 - 2017  
Public Land Survey System.....BLM, 2016  
Wetlands.....FWS National Wetlands Inventory 1985



QUADRANGLE LOCATION

1	2	3
4	5	6
7	8	9



- ADJOINING QUADRANGLES
- 1 Trousdale
  - 2 Hoppelwell
  - 3 Byers
  - 4 Haviland NE
  - 5 Coats NE
  - 6 Haviland
  - 7 Croft
  - 8 Coats