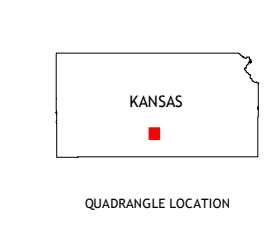
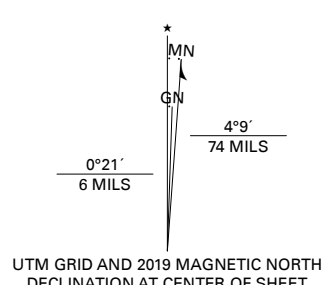


Produced by the United States Geological Survey

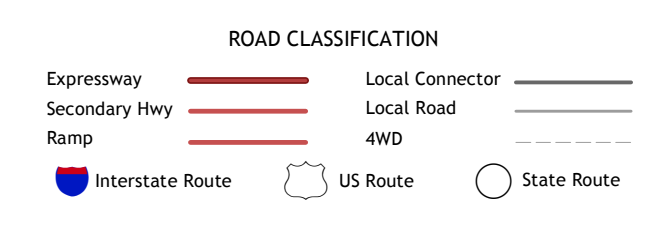
North American Datum of 1983 (NAD83)
World Geodetic System of 1984 (WGS84)
This map is not a legal document. Boundaries may be generalized for this map scale. Private lands within government reservations may not be shown. Obtain permission before entering private lands.

- Imagery: NAIP, July 2017 - September 2017
Roads: U.S. Census Bureau, 2015-2018
Names: GNS, 1978-2018
Hydrography: National Hydrography Dataset, 2005-2018
Contours: National Elevation Dataset, 2016
Boundaries: Multiple sources; see metadata file, 2016-2017
Public Land Survey System: BLM, 2016
Wetlands: FWS National Wetlands Inventory, 1985



QUADRANGLE LOCATION

Table of adjoining quadrangles with a grid showing the current quadrangle (5) highlighted in red.



NSN 7540-01-6338-6867
NGA REF NO. USGSX24K11035