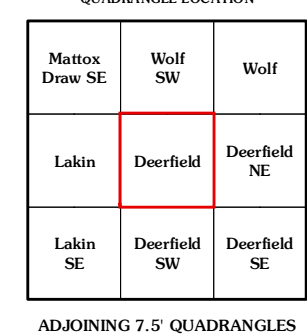
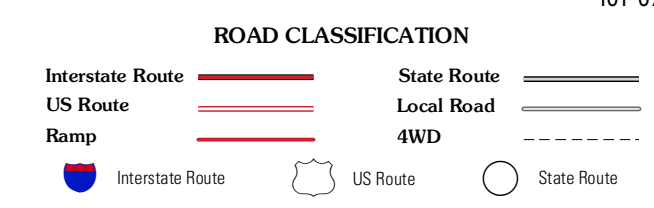

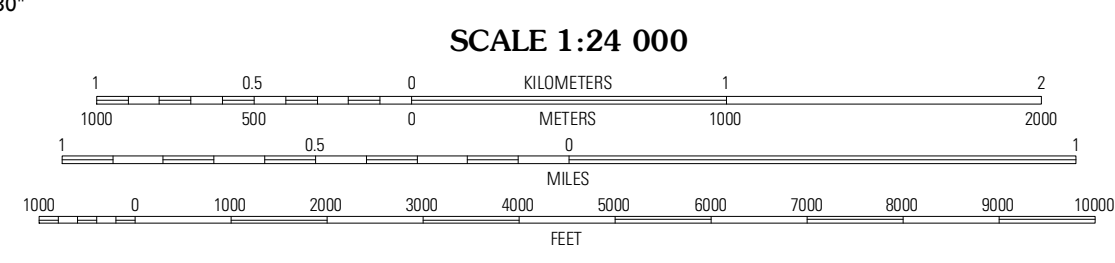
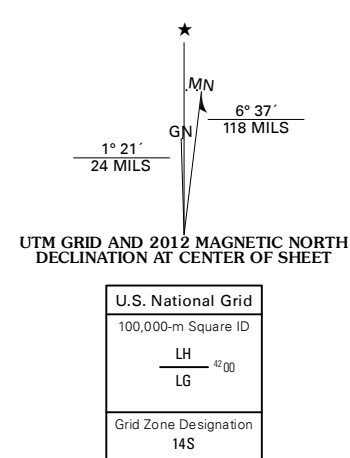


Produced by the United States Geological Survey
North American Datum of 1983 (NAD83)
Roads: 192006-2011 TomTom
Names: 2006-2011 GNS, 2012
Hydrography: National Hydrography Dataset, 2010
Contours: National Elevation Dataset, 2006
Boundaries: Census, IBWC, IBC, USGS, 1972 - 2012



CONTOUR INTERVAL 10 FEET
NORTH AMERICAN VERTICAL DATUM OF 1988
This map was produced to conform with the National Geospatial Program US Topo Product Standard, 2011. A metadata file associated with this product is draft version 0.6.4

DEERFIELD, KS
2012

ADJOINING 7.5 QUADRANGLES