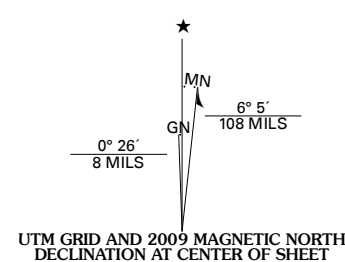


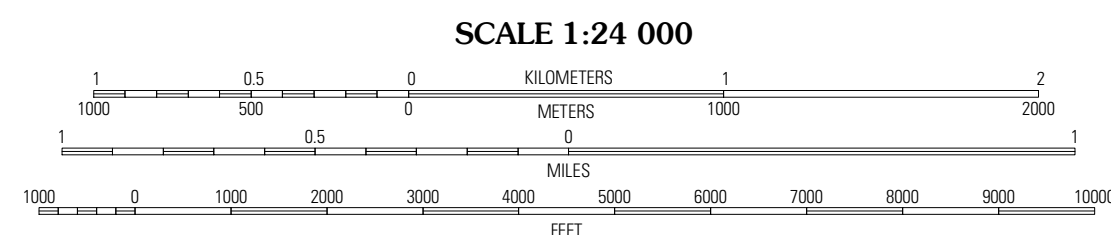


Produced by the United States Geological Survey
North American Datum of 1983 (NAD83)
World Geodetic System of 1984 (WGS84). Projection and
1 000-meter grid: Universal Transverse Mercator, Zone 14S
10 000-foot ticks: Kansas Coordinate System of 1983
(north zone)

Imagery.....NAIP, July 2008
Roads.....National Transportation Dataset, 2005 - 2006
Names.....GNIS, 2008
Hydrography.....National Hydrography Dataset, 2008
Contours.....National Elevation Dataset, 2006

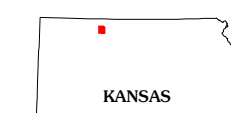


| | |
|-----------------------|---------------------|
| U.S. National Grid | 100,000-m Square ID |
| MK | 48000 |
| MJ | 00 |
| Grid Zone Designation | 14S |



SCALE 1:24 000

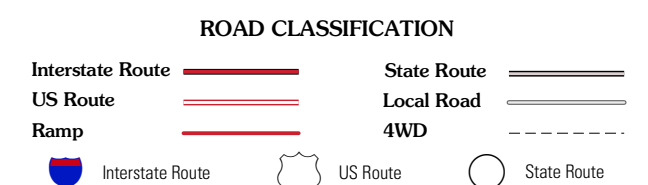
CONTOUR INTERVAL 10 FEET
This map was produced to conform with version 0.5.10 of the
draft USGS Standards for 7.5-Minute Quadrangle Maps.
A metadata file associated with this product is also draft version 0.5.10



QUADRANGLE LOCATION

| | | |
|-----------|-----------------|--------------|
| Calvert | Almena SW | Prairie View |
| Edmond | Densmore | Logan |
| Edmond SE | Logan SW | Logan SE |

ADJOINING 7.5 QUADRANGLES



DENSMORE, KS
2009