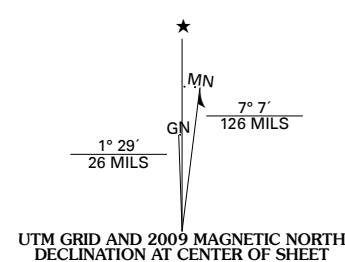




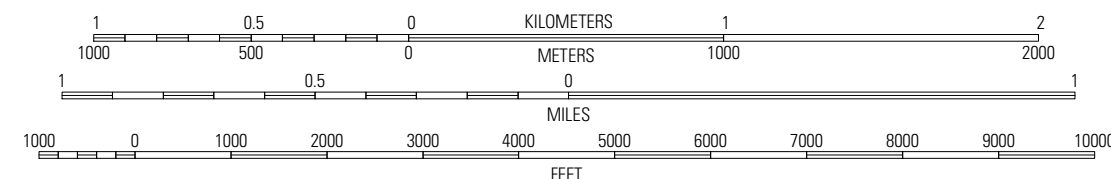
Produced by the United States Geological Survey  
North American Datum of 1983 (NAD83)  
World Geodetic System of 1984 (WGS84), Projection and  
1 000-meter grid: Universal Transverse Mercator, Zone 14S  
10 000-foot ticks: Kansas Coordinate System of 1983  
(north zone)

Imagery.....NAIP, July 2008  
Roads.....National Transportation Dataset, 2005  
Names.....GNIS, 2008  
Hydrography.....National Hydrography Dataset, 2008  
Contours.....National Elevation Dataset, 2006



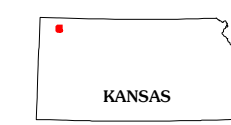
U.S. National Grid	
100,000-m Square ID	7 7
KK LK 00	
KJ LJ 00	
Grid Zone Designation	14S

SCALE 1:24 000



CONTOUR INTERVAL 10 FEET

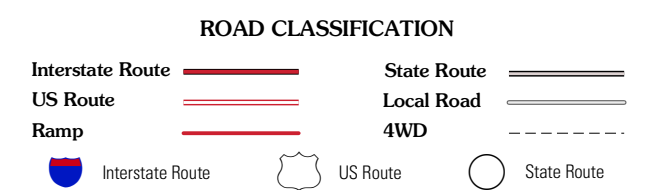
This map was produced to conform with version 0.5.10 of the  
draft USGS Standards for 7.5-Minute Quadrangle Maps.  
A metadata file associated with this product is also draft version 0.5.10



QUADRANGLE LOCATION

McDonald SW	McDonald	Beardsley
Dewey Ranch NW	Dewey Ranch	Chardon NW
Dewey Ranch SW	Dewey Ranch SE	Chardon SW

ADJOINING 7.5 QUADRANGLES



**DEWEY RANCH, KS**  
2009