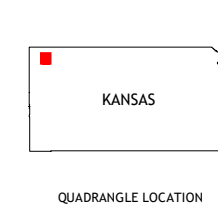
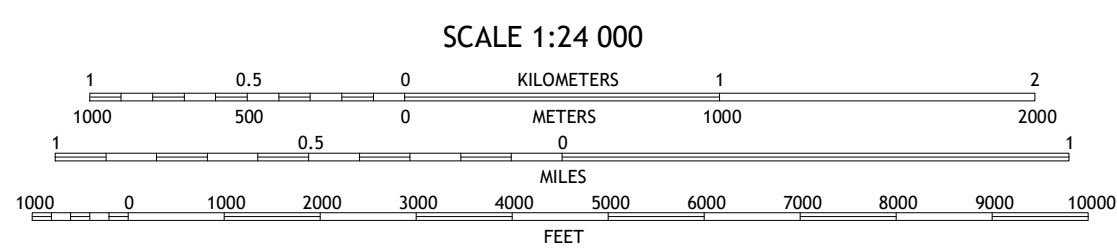
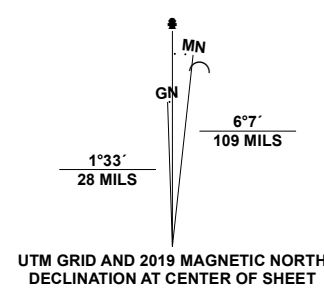


Produced by the United States Geological Survey
North American Datum of 1983 (NAD83)
World Geodetic System of 1984 (WGS84). Projection and
1 000-meter grid/Universal Transverse Mercator, Zone 14S
This map is not a legal document. Boundaries may be
generalized for this map scale. Private lands within government
reservations may not be shown. Obtain permission before
entering private lands.

Imagery:.....NAIP, August 2017 - September 2017
Roads:.....U.S. Census Bureau, 2018
Names:.....GNIS, 1978
Hydrography:.....National Hydrography Dataset, 2005 - 2018
Contours:.....National Elevation Dataset, 2018
Boundaries:.....Multiple sources; see metadata file, 2019 - 2021
Public Land Survey System:.....BLM, 2018
Wetlands:.....FWS National Wetlands Inventory, 1985



ADJOINING QUADRANGLES

1	2	3
4	5	6
7	8	

- 1 Bird City North
- 2 McDonald SW
- 3 McDonald
- 4 Bird City South
- 5 Dewey Ranch
- 6 Bird City South SE
- 7 Dewey Ranch SW
- 8 Dewey Ranch SE

