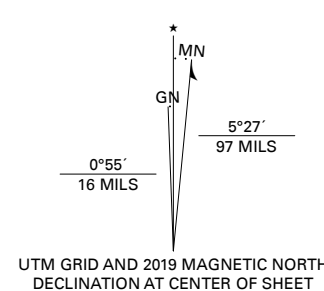


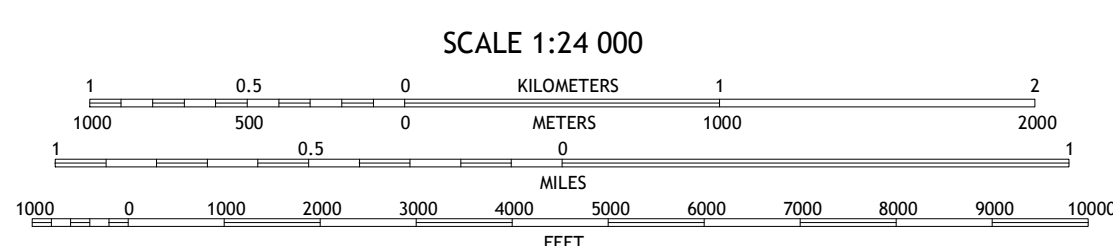
Produced by the United States Geological Survey

North American Datum of 1983 (NAD83)
World Geodetic System of 1984 (WGS84), Projection and
1 000-meter grid/Universal Transverse Mercator, Zone 14S
This map is not a legal document. Boundaries may be
generalized for this map scale. Private lands within government
reservations may not be shown. Obtain permission before
entering private lands.

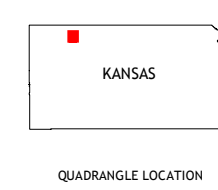
Imagery.....N.A.I.P., August 2017 - September 2017
Roads.....U.S. Census Bureau, 2018
Names.....GNIS, 1978 - 2016
Hydrography.....National Hydrography Dataset, 2005 - 2018
Contours.....National Elevation Dataset, 2018
Boundaries.....Multiple sources; see metadata file 2016, 2017
Public Land Survey System.....BLM, 2016
Wetlands.....FWS National Wetlands Inventory 1985



U.S. National Grid	
100,000 - m Square ID	
LK	00
LJ	00
Grid Zone Designation 14S	



CONTOUR INTERVAL 10 FEET
NORTH AMERICAN DATUM OF 1988
This map was produced to conform with the
National Geospatial Program US Topo Product Standard, 2011.
A metadata file associated with this product is draft version 0.6.18



QUADRANGLE LOCATION

1	2	3
4	5	6
7	8	

ADJOINING QUADRANGLES

- 1 Oberlin
- 2 Kanona
- 3 Kanona SE
- 4 Selden NE
- 5 Jennings
- 6 Selden
- 7 Dresden South
- 8 Allison

ROAD CLASSIFICATION	
Expressway	Local Connector
Secondary Hwy	Local Road
Ramp	4WD
Interstate Route	US Route
	State Route



NSN 7540-01-603-691-0
NSA REF. NO. USGS X 2 4 K 1 2 7 7 9