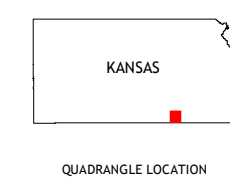
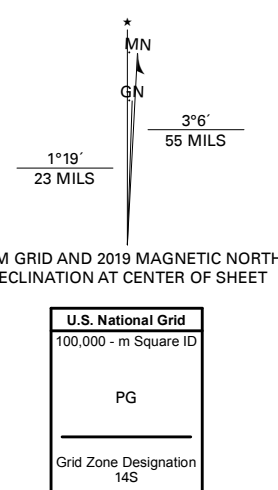


Produced by the United States Geological Survey

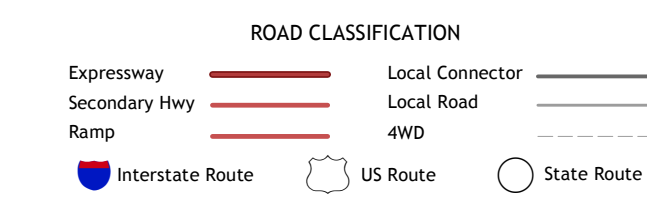
North American Datum of 1983 (NAD83)
World Geodetic System of 1984 (WGS84). Projection and
1 000-meter grid: Universal Transverse Mercator, Zone 14S
This map is not a legal document. Boundaries may be
generalized for this map scale. Private lands within government
reservations may not be shown. Obtain permission before
entering private lands.

Imagery:.....NAIP, July 2017 - September 2017
Roads:.....U.S. Census Bureau, 2015 - 2018
Names:.....GNIS, 1978 - 2016
Hydrography:.....National Hydrography Dataset, 2001 - 2018
Contours:.....National Elevation Dataset, 2017
Boundaries:.....Multiple sources: see metadata file 2016 - 2017
Public Land Survey System:.....BLM, 2016
Wetlands:.....FWS National Wetlands Inventory 1985 - 1986



1	2	3
4	5	6
7	8	

ADJOINING QUADRANGLES



EATON, KS
2018

