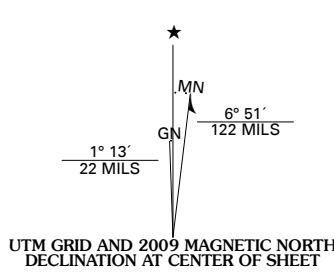
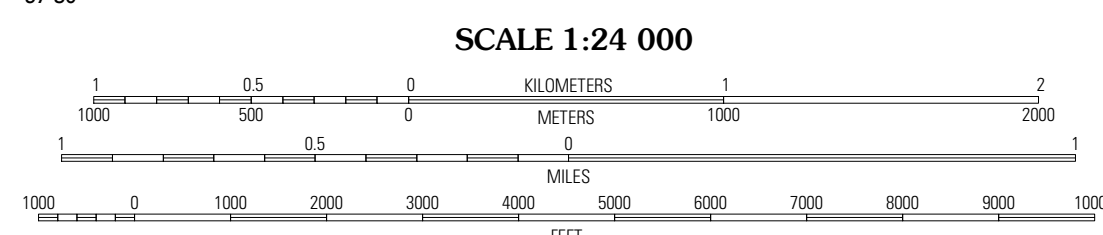




Produced by the United States Geological Survey
North American Datum of 1983 (NAD83)
World Geodetic System of 1984 (WGS84). Projection and
1 000-meter grid: Universal Transverse Mercator, Zone 14S
10 000-foot ticks: Kansas Coordinate System of 1983
(north zone)

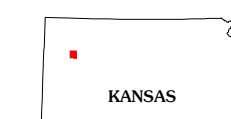


U.S. National Grid
100,000-m Square ID
LJ
Grid Zone Designation
14S



CONTOUR INTERVAL 10 FEET

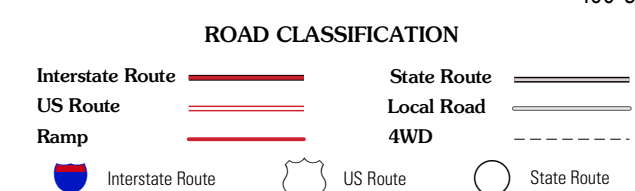
This map was produced to conform with version 0.5.10 of the
draft USGS Standards for 7.5-Minute Quadrangle Maps.
A metadata file associated with this product is also draft version 0.5.10



QUADRANGLE LOCATION

Monument	Oakley SW	Oakley South
Russell Springs NE	Elkader NW	Elkader NE
Russell Springs SE	Elkader SW	Elkader

ADJOINING 7.5' QUADRANGLES



ELKADER NW, KS
2009