

Produced by the United States Geological Survey North American Datum of 1983 (NAD83) World Geodetic System of 1984 (WGS84) Projection and 1 000-meter grid/Universal Transverse Mercator, Zone 13S1445

Imagery: NAIP, May 2017 - September 2017 Roads: U.S. Census Bureau, 2015 - 2018 Roads within US Forest Service lands with limited Forest Service updates, 2015

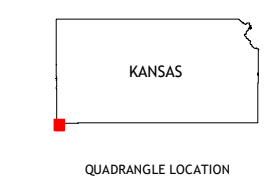
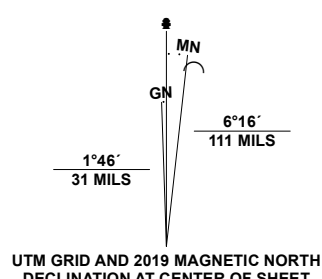
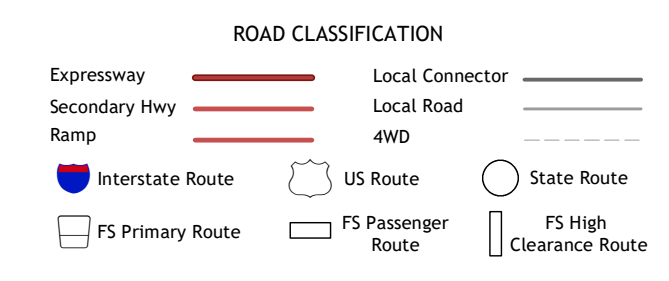


Table with 3 columns and 3 rows showing adjacent quadrangles: 1 Midway SE, 2 Elkhart North, 3 Wilburton, 4 Saugus, 5 Eva NE, 6 Hopkins, 7 Eva, 8 Eva SE



Check with local Forest Service unit for current travel conditions and restrictions.

ELKHART SOUTH, KS, OK 2022

