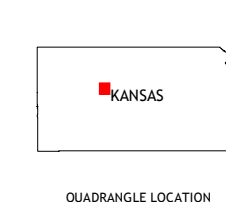
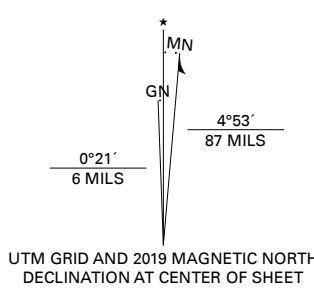


Produced by the United States Geological Survey

North American Datum of 1983 (NAD83)
World Geodetic System of 1984 (WGS84), Projection and
1 000-meter grid/Universal Transverse Mercator, Zone 14S
This map is not a legal document. Boundaries may be
generalized for this map scale. Private lands within government
reservations may not be shown. Obtain permission before
entering private lands.

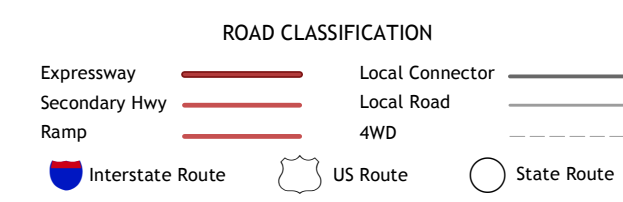
Imagery.....NAIP, August 2017 - September 2017
Roads.....U.S. Census Bureau, 2018
Names.....GNIS, 1978 - 2017
Hydrography.....National Hydrography Dataset, 2005 - 2018
Contours.....National Elevation Dataset, 2016 - 2017
Boundaries.....Multiple sources; see metadata file, 2016 - 2017
Public Land Survey System.....BLM, 2016
Wetlands.....FWS National Wetlands Inventory, 1985



ADJOINING QUADRANGLES

1	2	3
4	5	6
7	8	

- 1 Ogallah
- 2 Ellis
- 3 Yocemento
- 4 Cedar Bluff Dam
- 5 Antonino
- 6 Brownell
- 7 McCracken NE
- 8 La Crosse NW



ELLIS SE, KS
2018

