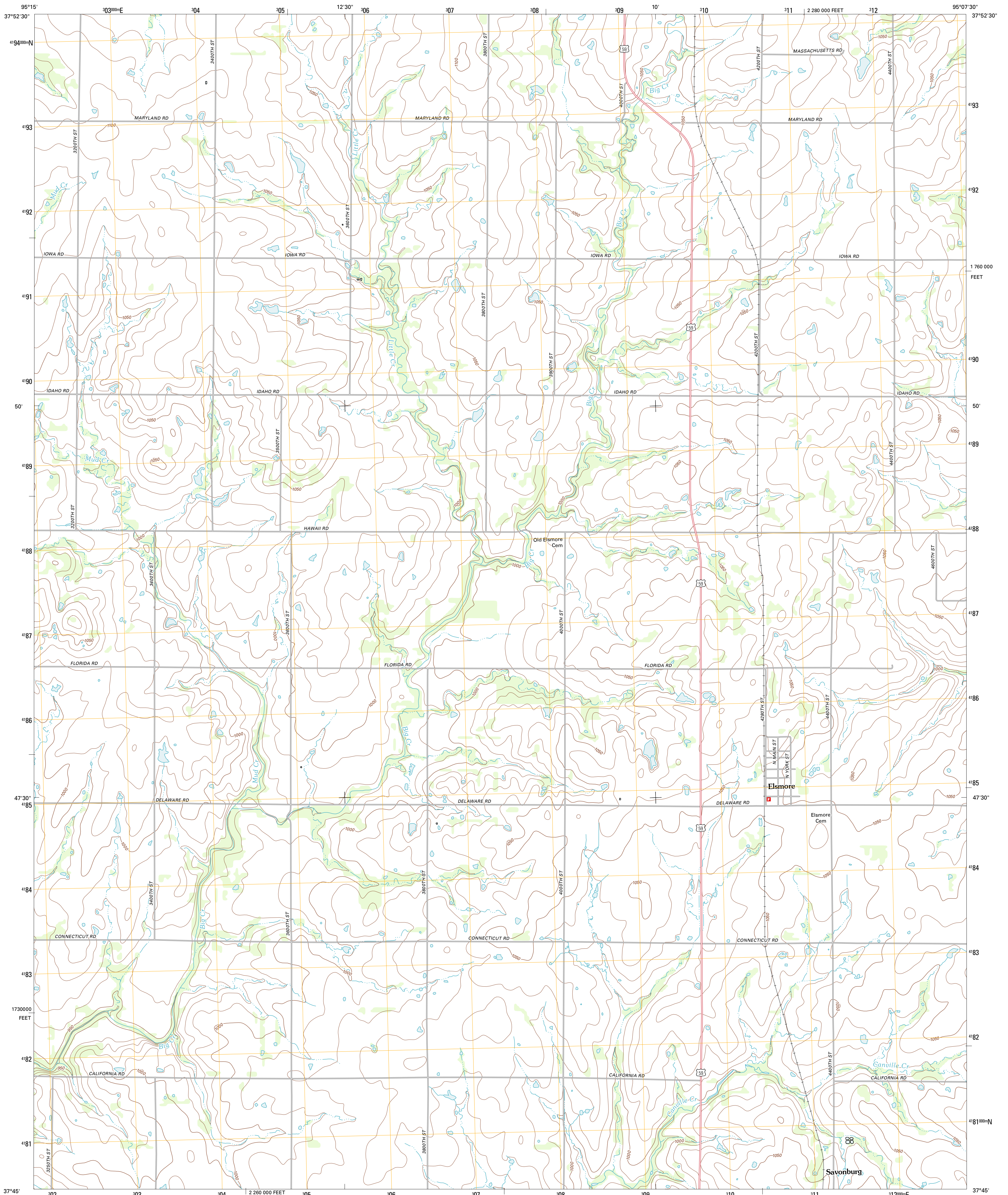




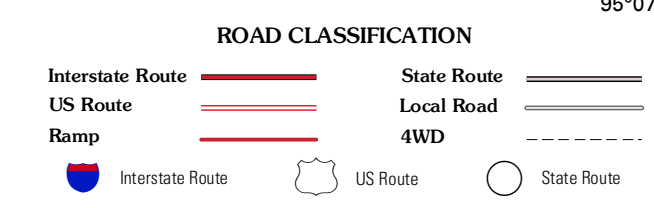
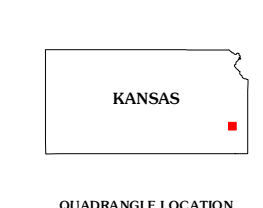
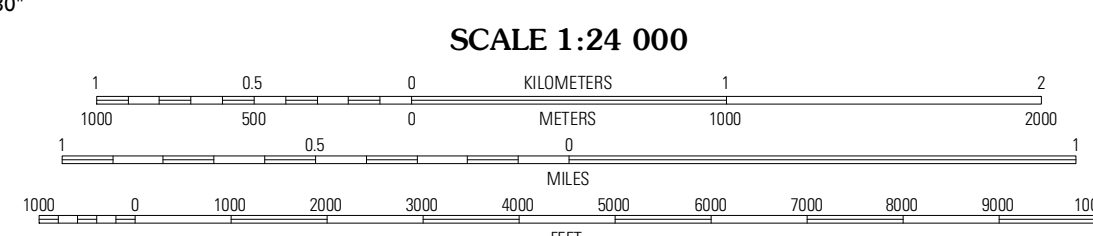
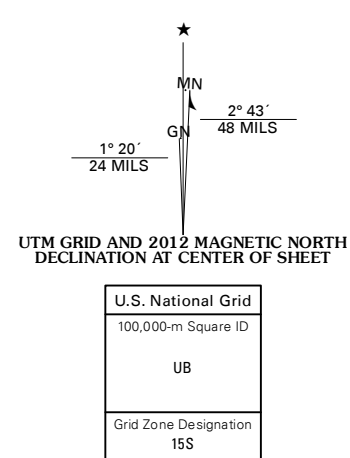
U.S. DEPARTMENT OF THE INTERIOR
U. S. GEOLOGICAL SURVEY



ELSMORE QUADRANGLE
KANSAS-ALLEN CO.
7.5-MINUTE SERIES



Produced by the United States Geological Survey
North American Datum of 1983 (NAD83)
Roads: ©2006-2011 TomTom
Names: National Hydrography Dataset, 2010
Hydrography: National Elevation Dataset, 2005
Contours: National Elevation Dataset, 2005
Boundaries: Census, IBWC, IBC, USGS, 1972 - 2012



QUADRANGLE LOCATION

La Harpe	Moran	Bronson
Iola SE	Elsmore	Moran SE
Rollin	Stark	Porterville

ADJOINING 7.5' QUADRANGLES

CONTOUR INTERVAL 10 FEET
NORTH AMERICAN VERTICAL DATUM OF 1988

This map was produced to conform with the National Geospatial Program US Topo Product Standard, 2011. A metadata file associated with this product is draft version 0.6.4

ELSMORE, KS
2012