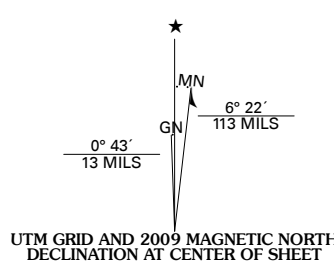


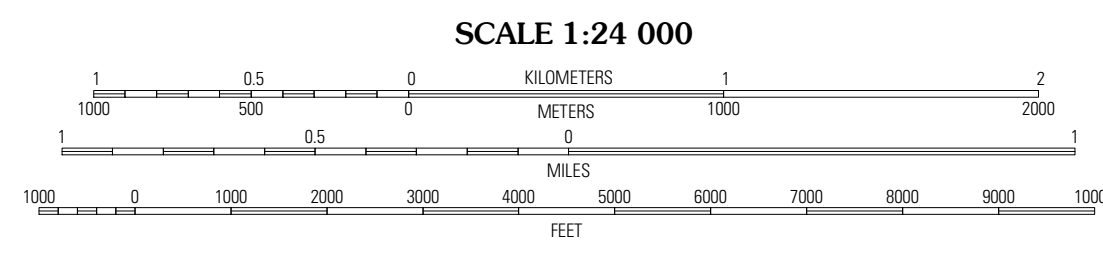


Produced by the United States Geological Survey
North American Datum of 1983 (NAD83)
World Geodetic System of 1984 (WGS84). Projection and
1 000-meter grid: Universal Transverse Mercator, Zone 14S
10 000-foot ticks: Kansas Coordinate System of 1983
(south zone)



UTM GRID AND 2009 MAGNETIC NORTH
DECLINATION AT CENTER OF SHEET

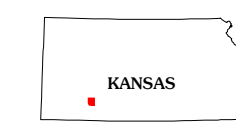
U.S. National Grid
100 000-m Square ID
14S
LG MG
Grid Zone Designation
14S



SCALE 1:24 000

CONTOUR INTERVAL 10 FEET

This map was produced to conform with version 0.5.10 of the
draft USGS Standards for 7.5-Minute Quadrangle Maps.
A metadata file associated with this product is also draft version 0.5.10



QUADRANGLE LOCATION

Heggard	Ensign	South Dodge
Montezuma SE	Ensign SW	Ensign SE
Mead NE	Fowler	Minneola

ADJOINING 7.5 QUADRANGLES

ROAD CLASSIFICATION

Interstate Route	State Route
US Route	Local Road
Ramp	4WD

ENSIGN SW, KS
2009