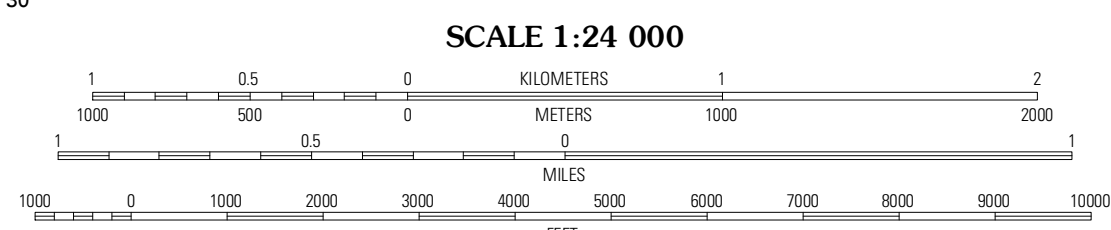
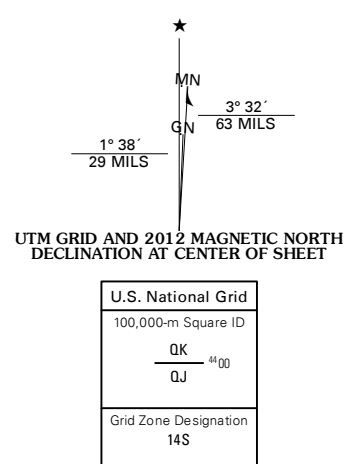



Imagery.....NAIP, August 2010
Roads.....©2006-2011 TomTom
Names.....GNIS, 2012
Hydrography.....National Hydrography Dataset, 2010
Contours.....National Elevation Dataset, 2012
Boundaries.....Census, IBWC, IBC, USGS, 1972 - 2012



CONTOUR INTERVAL 10 FEET
NORTH AMERICAN VERTICAL DATUM OF 1988








This map was produced to conform with the
National Geospatial Program US Topo Product Standard, 2011.
A metadata file associated with this product is draft version 0.6.4



Home	Beattie	Axtell
Blue Rapids NE	Frankfort	Vermillion
Blue Rapids SE	Frankfort SW	Wheaton

ADJOINING 7.5' QUADRANGLES

ROAD CLASSIFICATION

Interstate Route  State Route 
 US Route  Local Road 
 Ramp 4WD
 Interstate Route  US Route  State Route

FRANKFORT, KS
2012