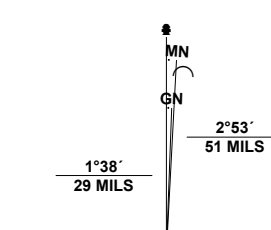


**Produced by the United States Geological Survey**

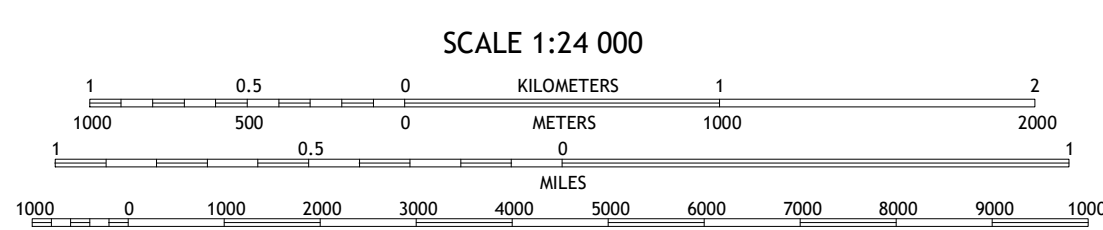
North American Datum of 1983 (NAD83)  
World Geodetic System of 1984 (WGS84), Projection and  
1 000-meter grid/Universal Transverse Mercator, Zone 14S  
This map is not a legal document. Boundaries may be  
generalized for this map scale. Private lands within government  
reservations may not be shown. Obtain permission before  
entering private lands.

Imagery.....NAIP, July 2017 - September 2017  
Roads.....U.S. Census Bureau, 2015 - 2018  
Names.....GNIS, 1978 - 2021  
Hydrography.....National Hydrography Dataset, 2001 - 2018  
Contours.....National Elevation Dataset, 2011  
Boundaries.....Multiple sources; see metadata file 2019 - 2021  
Public Land Survey System.....BLM, 2018  
Wetlands.....FWS National Wetlands Inventory 1985

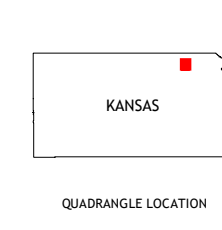


UTM GRID AND 2019 MAGNETIC NORTH DECLINATION AT CENTER OF SHEET

|                       |                       |
|-----------------------|-----------------------|
| U.S. National Grid    | 100,000 - m Square ID |
| QK                    | 00                    |
| QJ                    | 00                    |
| Grid Zone Designation | 14S                   |



CONTOUR INTERVAL 10 FEET  
NORTH AMERICAN DATUM OF 1988  
This map was produced to conform with the  
National Geospatial Program US Topo Product Standard.



QUADRANGLE LOCATION

|   |   |   |
|---|---|---|
| 1 | 2 | 3 |
| 4 | 5 | 6 |
| 7 | 8 |   |

ADJOINING QUADRANGLES

- 1 Home
- 2 Beattie
- 3 Antell
- 4 Blue Rapids NE
- 5 Vermillion
- 6 Blue Rapids SE
- 7 Frankfort SW
- 8 Wheaton

