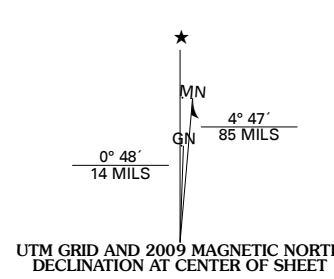


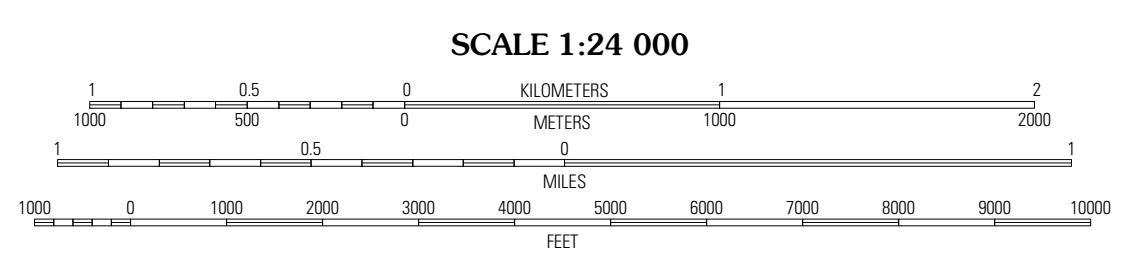


Produced by the United States Geological Survey
North American Datum of 1983 (NAD83)
World Geodetic System of 1984 (WGS84). Projection and
1 000-meter grid: Universal Transverse Mercator, Zone 14S
10 000-foot ticks: Kansas Coordinate System of 1983
(south zone)

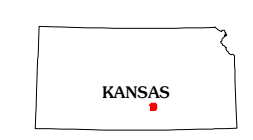
Imagery.....NAIP, July 2008
Roads.....National Transportation Dataset, 2004 - 2008
Names.....GNIS, 2008
Hydrography.....National Hydrography Dataset, 2008
Contours.....National Elevation Dataset, 2003



U.S. National Grid	14S
100,000-m Square ID	PG
Grid Zone Designation	14S

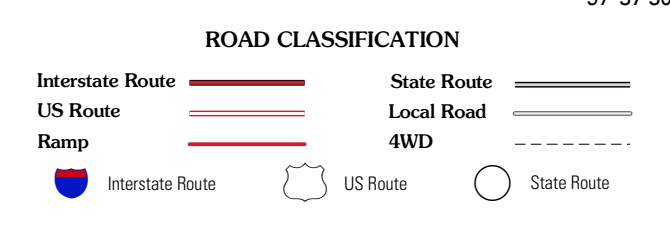


This map was produced to conform with version 0.5.10 of the
draft USGS Standards for 7.5-Minute Quadrangle Maps.
A metadata file associated with this product is also draft version 0.5.10



Haven SE	Mount Hope	Cohick
Cheney	Garden Plain	Goddard
Cheney SE	Lake Afton	Clearwater

ADJOINING 7.5 QUADRANGLES



GARDEN PLAIN, KS
2009