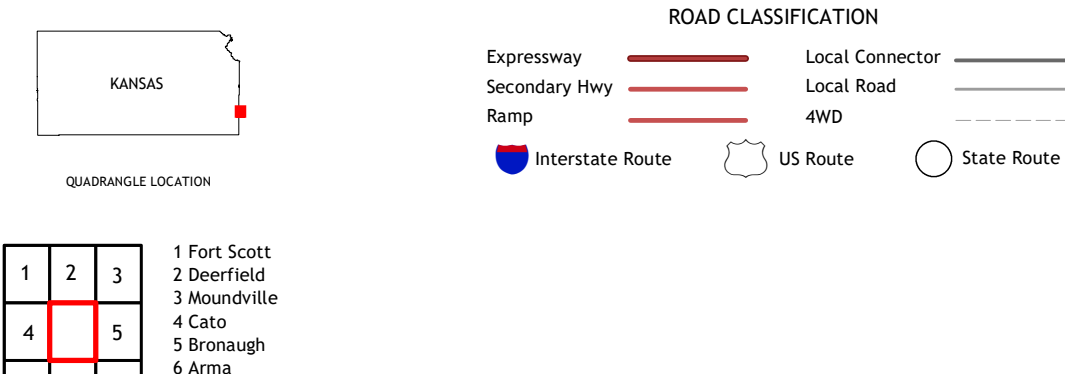
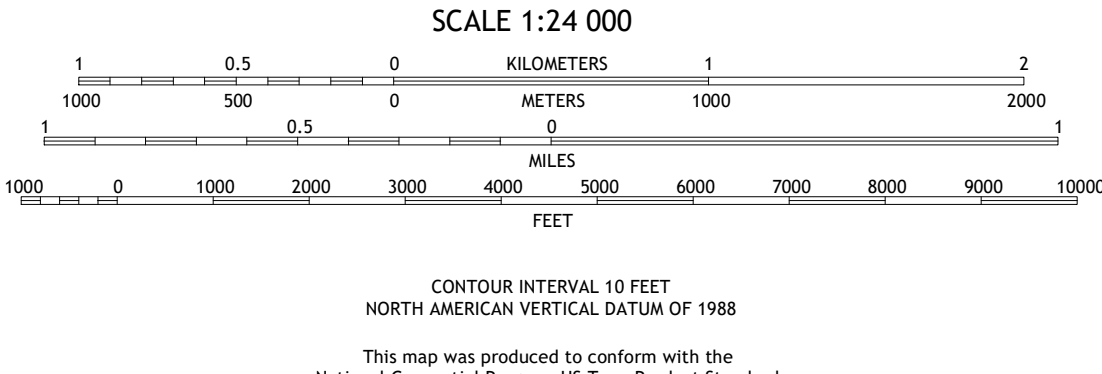
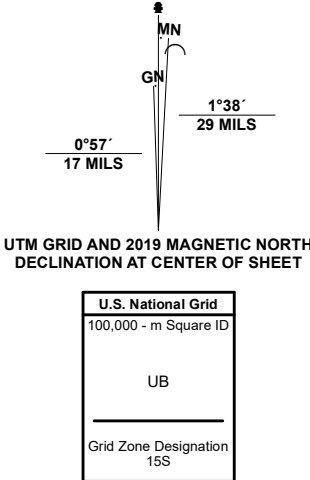


Produced by the United States Geological Survey
North American Datum of 1983 (NAD83)
World Geodetic System of 1984 (WGS84). Projection and
1 000-meter grid/Universal Transverse Mercator, Zone 15S
This map is not a legal document. Boundaries may be
generalized for this map scale. Private lands within government
reservations may not be shown. Obtain permission before
entering private lands.
Imagery.....NAIP, July 2017 - June 2020
Roads.....U.S. Census Bureau, 2015 - 2016
Names.....GNIS, 1980 - 2021
Hydrography.....National Hydrography Dataset, 2002 - 2021
Contours.....National Elevation Dataset, 2016
Boundaries.....Multiple sources: see metadata file, 2019 - 2021
Public Land Survey System.....BLM, 2018 - 2020
Wetlands.....FWS National Wetlands Inventory 1981 - 1985



1	2	3
4	5	6
7	8	9

1 Fort Scott
2 Deerfield
3 Moundville
4 Cato
5 Bronaugh
6 Arma
7 Liberal
8 Iania

