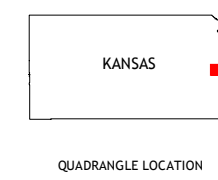
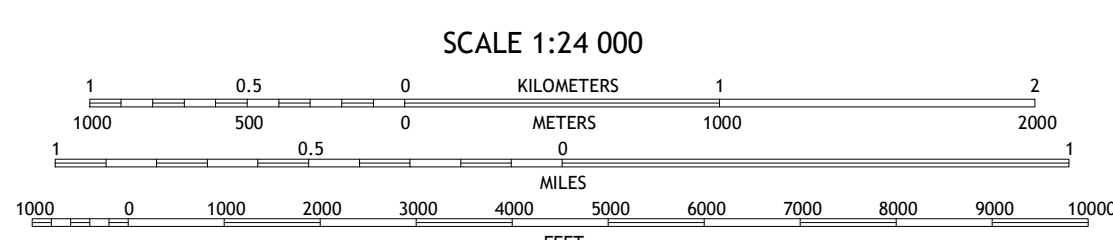
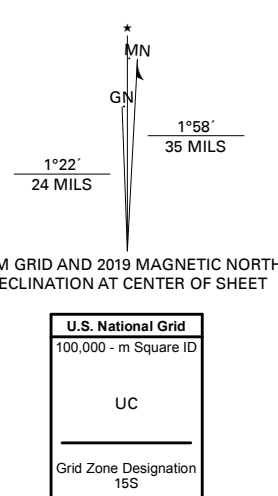


Produced by the United States Geological Survey

North American Datum of 1983 (NAD83)  
World Geodetic System of 1984 (WGS84), Projection and  
1 000-meter grid/Universal Transverse Mercator, Zone 15S  
This map is not a legal document. Boundaries may be  
generalized for this map scale. Private lands within government  
reservations may not be shown. Obtain permission before  
entering private lands.

Imagery.....NAIP, August 2017 - September 2017  
Roads.....U.S. Census Bureau, 2015 - 2018  
Names.....GNIS, 1978 - 2016  
Hydrography.....National Hydrography Dataset, 2001 - 2018  
Contours.....National Elevation Dataset, 2005  
Boundaries.....Multiple sources; see metadata file 2016 - 2017  
Public Land Survey System.....BLM, 2016  
Wetlands.....FWS National Wetlands Inventory 1985



1	2	3
4	5	6
7	8	9

ADJOINING QUADRANGLES

1 Ottawa South  
2 Peoria  
3 Rantoul  
4 Richmond  
5 Lane  
6 Garnett West  
7 Garnett East  
8 Garnett SE

