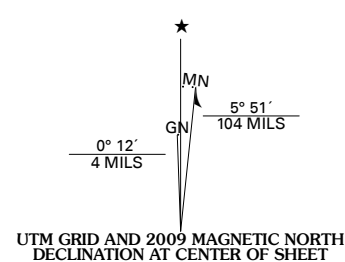


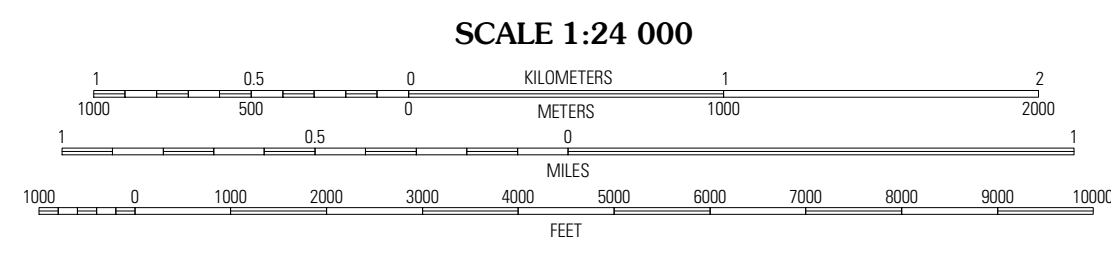


Produced by the United States Geological Survey  
North American Datum of 1983 (NAD83)  
World Geodetic System of 1984 (WGS84). Projection and  
1 000-meter grid: Universal Transverse Mercator, Zone 14S  
10 000-foot ticks: Kansas Coordinate System of 1983  
(north zone)

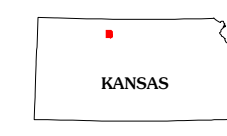
Imagery.....National Aerial Photography, July 2008  
Roads.....National Transportation Dataset, 2005 - 2006  
Names.....CENS, 2008  
Hydrography.....National Hydrography Dataset, 2008  
Contours.....National Elevation Dataset, 2006



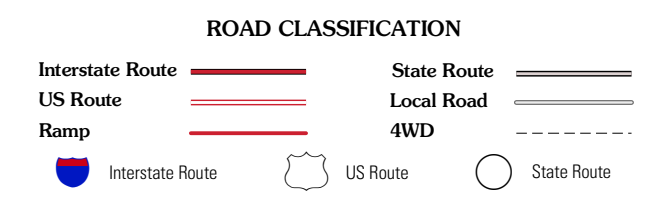
U.S. National Grid
100,000-m Square ID
MJ
Grid Zone Designation
14S



This map was produced to conform with version 0.5.10 of the  
draft USGS Standards for 7.5-Minute Quadrangle Maps.  
A metadata file associated with this product is also draft version 0.5.10



ADJOINING 7.5 QUADRANGLES		
Speed	Phillipsburg South	Kirwin Reservoir
Glade SW	Glade SE	Kirwin SW
Weber Dam	Stockton	Woodston NW



GLADE SE, KS  
2009