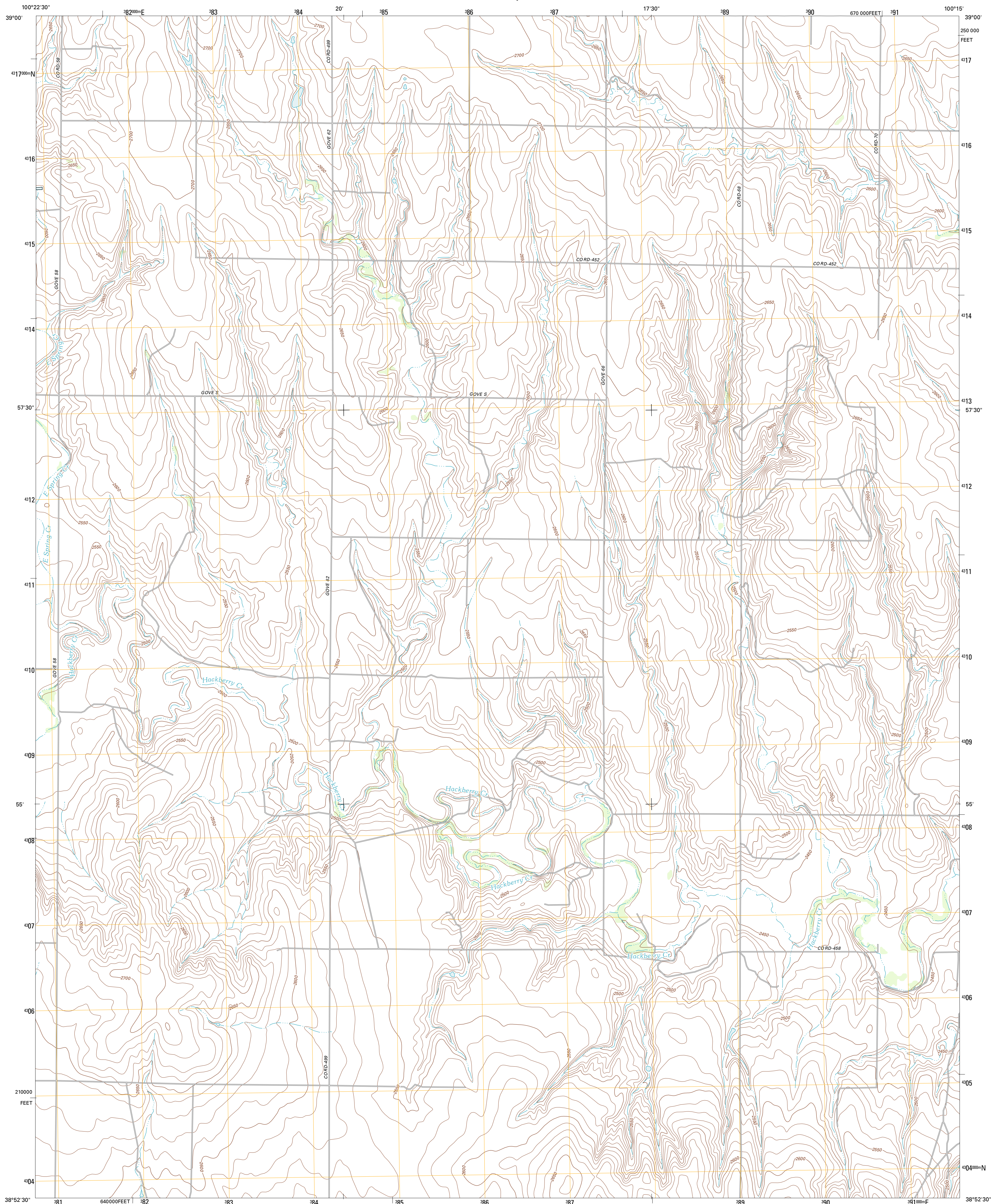




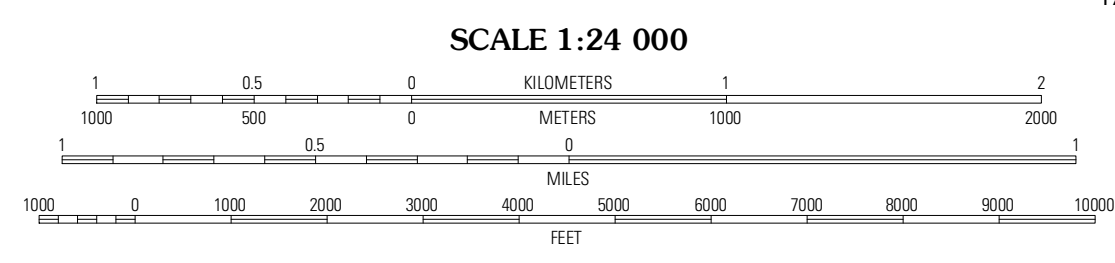
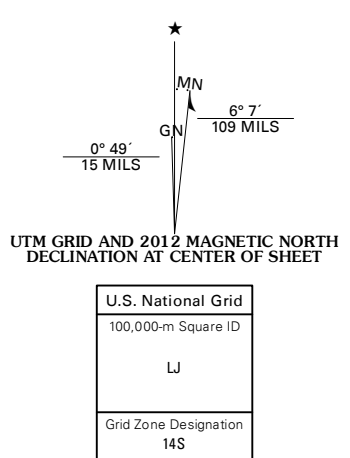
U.S. DEPARTMENT OF THE INTERIOR
U. S. GEOLOGICAL SURVEY



GOVE NE QUADRANGLE
KANSAS-GOVE CO.
7.5-MINUTE SERIES

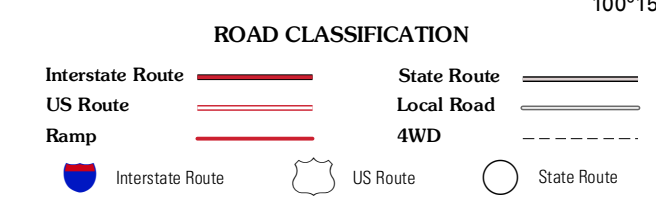


Produced by the United States Geological Survey
North American Datum of 1983 (NAD83)
Roads:.....©2006-2011 TomTom
Names:.....GNIS, 2012
Hydrography:.....National Hydrography Dataset, 2010
Contours:.....National Elevation Dataset, 2006
Boundaries:.....Genus, IBWC, IBC, USGS, 1972 - 2012



QUADRANGLE LOCATION

Grainfield	Park	Quinter
Gove	Gove NE	Castle Rock NW
Gove SW	Gove SE	Castle Rock



CONTOUR INTERVAL 10 FEET
NORTH AMERICAN VERTICAL DATUM OF 1988

This map was produced to conform with the National Geospatial Program US Topo Product Standard, 2011. A metadata file associated with this product is draft version 0.6.4

GOVE NE, KS
2012

ADJOINING 7.5' QUADRANGLES