
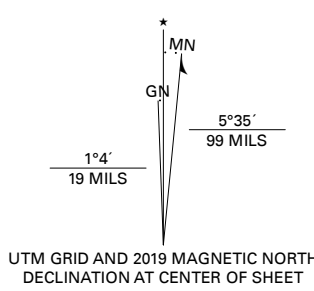


Produced by the United States Geological Survey

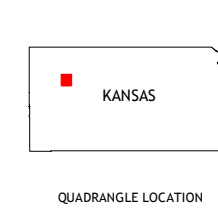
North American Datum of 1983 (NAD83)
World Geodetic System of 1984 (WGS84). Projection and
1 000 meter grid: Universal Transverse Mercator, Zone 14S
This map is not a legal document. Boundaries may be
generalized for this map scale. Private lands within government
reservations may not be shown. Obtain permission before
entering private lands.

Imagery:NAIP, July 2017 - September 2017
Roads:U.S. Census Bureau, 2018
Names:GNIS, Not Available
Hydrography:National Hydrography Dataset, 2005 - 2018
Contours:National Elevation Dataset, 2018
Boundaries:Multiple sources; see metadata file 2016 - 2017
Public Land Survey System:BLM, 2016
Wetlands:FWS National Wetlands Inventory 1985



CONTOUR INTERVAL 10 FEET
NORTH AMERICAN VERTICAL DATUM OF 1988

This map was produced to conform with the
National Geospatial Program US Topo Product Standard, 2011.
A metadata file associated with this product is draft version 0.6.18



QUADRANGLE LOCATION

1	2	3
4	5	6
7	8	9

1 Oakley North
2 Grinnell North
3 Grinnell NE
4 Oakley South
5 Sunny Slope Lake
6 Elkader NE
7 Orion
8 Orion NE

