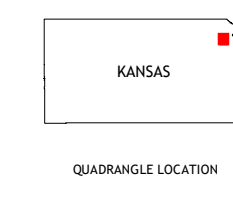
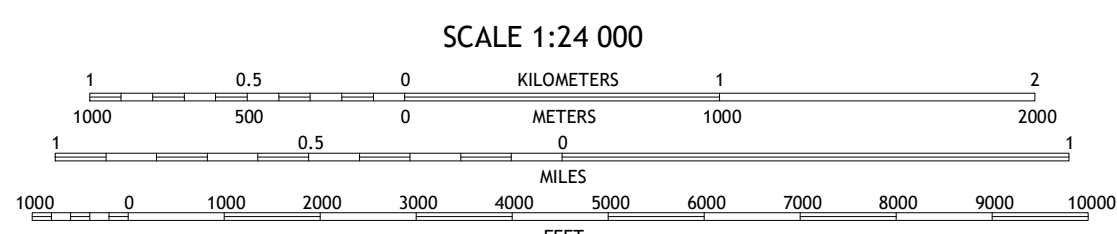



**Produced by the United States Geological Survey**

North American Datum of 1983 (NAD83)  
World Geodetic System of 1984 (WGS84). Projection and  
1 000-meter grid: Universal Transverse Mercator, Zone 15S  
This map is not a legal document. Boundaries may be  
generalized for this map scale. Private lands within government  
reservations may not be shown. Obtain permission before  
entering private lands.  
Imagery: .....N.A.I.P., July 2017 - September 2017  
Roads: .....U.S. Census Bureau, 2015 - 2018  
Names: .....GNIS, 1978 - 2019  
Hydrography: .....National Hydrography Dataset, 2000 - 2018  
Contours: .....National Elevation Dataset, 2008  
Boundaries: .....Multiple sources; see metadata file 2019 - 2021  
Public Land Survey System: .....BLM, 2018  
Wetlands: .....FWS National Wetlands Inventory 1985 - 1985



QUADRANGLE LOCATION

1	2	3
4	5	6
7	8	

ADJOINING QUADRANGLES

- 1 Whiting
- 2 Effingham
- 3 Lancaster
- 4 Arrington
- 5 Nortonville
- 6 Holton SE
- 7 Valley Falls
- 8 Winchester

- ROAD CLASSIFICATION**
- Expressway
  - Secondary Hwy
  - Ramp
  - Local Connector
  - Local Road
  - 4WD
  - US Route
  - State Route

