

Produced by the United States Geological Survey

North American Datum of 1983 (NAD83) World Geodetic System of 1984 (WGS84), Projection and 1 000-meter grid/Universal Transverse Mercator, Zone 15S

This map is not a legal document. Boundaries may be generalized for this map scale. Private lands within government reservations may not be shown. Obtain permission before entering private lands.

Imagery: NAIP, August 2017 - September 2017

Roads: U.S. Census Bureau, 2015

Names: GNS, 1978 - 2019

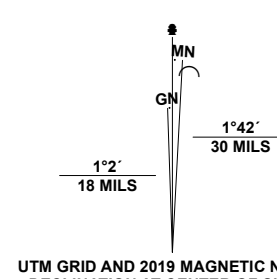
Hydrography: National Hydrography Dataset, 2000 - 2018

Contours: National Elevation Dataset, 2014

Boundaries: Multiple sources; see metadata file

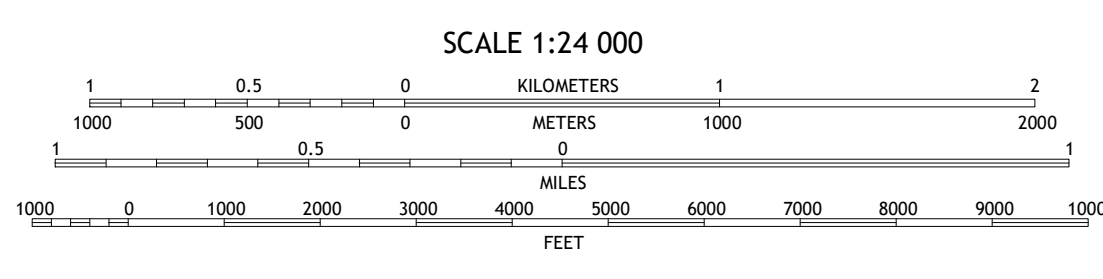
Public Land Survey System: BLM, 2018

Wetlands: FWS National Wetlands Inventory 1981 - 1986

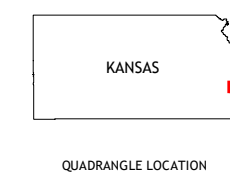


UTM GRID AND 2019 MAGNETIC NORTH DECLINATION AT CENTER OF SHEET

U.S. National Grid	
100,000 - m Square ID	
UC	00
UB	00
Grid Zone Designation	15S



CONTOUR INTERVAL 10 FEET NORTH AMERICAN VERTICAL DATUM OF 1988 This map was produced to conform with the National Geospatial Program US Topo Product Standard.



QUADRANGLE LOCATION

1	2	3
4	5	6
7	8	9

ADJACENT QUADRANGLES

- 1 Mantey
- 2 Prescott
- 3 Hume
- 4 Devon
- 5 Richards
- 6 Marmaton
- 7 Fort Scott
- 8 Deerfield

ROAD CLASSIFICATION

	Expressway		Local Connector
	Secondary Hwy		Local Road
	Ramp		4WD
	Interstate Route		US Route
	State Route		

