

Produced by the United States Geological Survey

North American Datum of 1983 (NAD83) World Geodetic System of 1984 (WGS84) Projection and 1 000-meter grid/Universal Transverse Mercator, Zone 15S

This map is not a legal document. Boundaries may be generalized for this map scale. Private lands within government reservations may not be shown. Obtain permission before entering private lands.

Imagery: NAIP, July 2017 - September 2017

Roads: U.S. Census Bureau, 2015

Names: GNS, 1978 - 2019

Hydrography: National Hydrography Dataset, 2001 - 2018

Contours: National Elevation Dataset, 2014

Boundaries: Multiple sources; see metadata file 2019 - 2021

Public Land Survey System: BLM, 2018

Wetlands: National Wetlands Inventory 1985

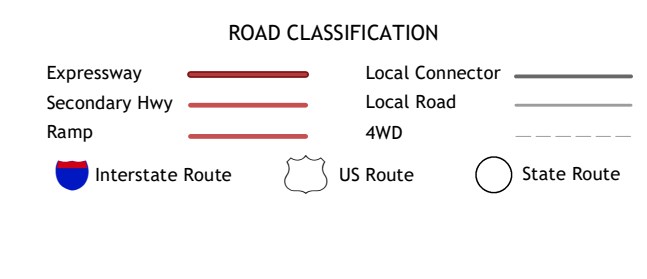
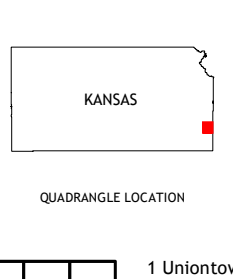
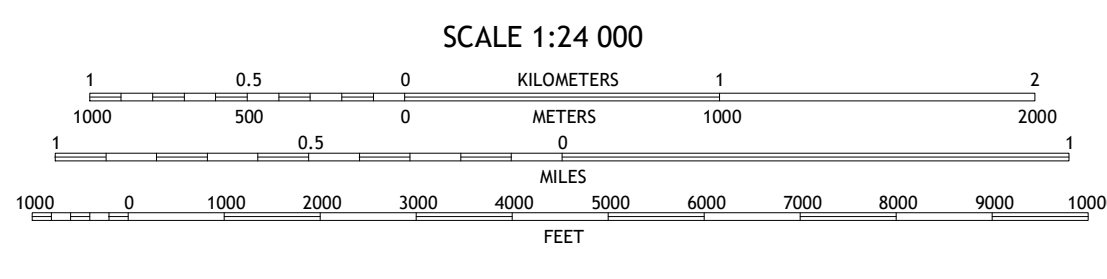



Table with 3 columns and 3 rows showing adjacent quadrangles: 1 Uniontown, 2 Marmaton, 3 Fort Scott, 4 Hepler, 5 Cato, 6 Brazilton, 7 Girard, 8 Arma.

