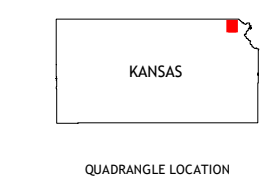
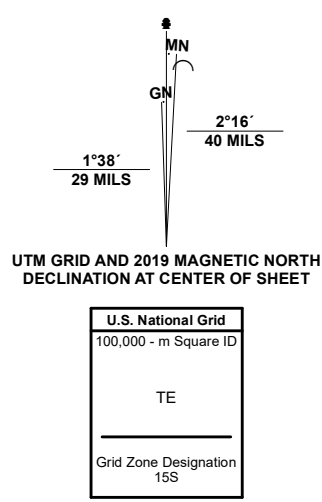


Produced by the United States Geological Survey

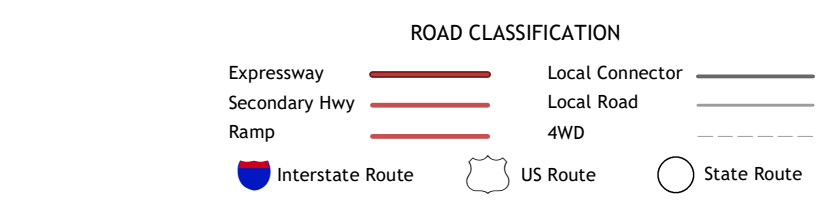
North American Datum of 1983 (NAD83) World Geodetic System of 1984 (WGS84) Projection and 1 000-meter grid/Universal Transverse Mercator, Zone 15S This map is not a legal document. Boundaries may be generalized for this map scale. Private lands within government reservations may not be shown. Obtain permission before entering private lands.

Imagery: NAIP, July 2017 - September 2017
Roads: U.S. Census Bureau, 2015
Names: GNS, 1978 - 2021
Hydrography: National Hydrography Dataset, 2000 - 2018
Contours: National Elevation Dataset, 2014
Boundaries: Multiple sources; see metadata file, 2019 - 2021
Public Land Survey System: BLM, 2018
Wetlands: FWS National Wetlands Inventory 1985 - 1985



ADJOINING QUADRANGLES

1	2	3
4	5	6
7	8	9



1 Merrill
2 Reserve
3 Highland NW
4 Fairview
5 Robinson
6 Horton NW
7 Horton
8 Everest

