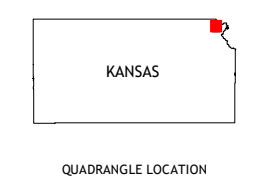
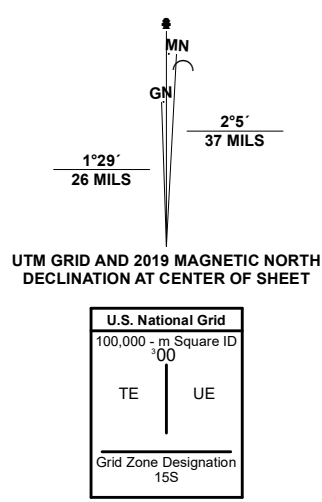


Produced by the United States Geological Survey

North American Datum of 1983 (NAD83) World Geodetic System of 1984 (WGS84) Projection and 1000-meter grid/Universal Transverse Mercator, Zone 15S

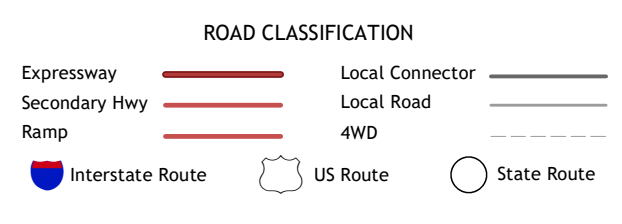
This map is not a legal document. Boundaries may be generalized for this map scale. Private lands within government reservations may not be shown. Obtain permission before entering private lands.

Imagery: NAIP, August 2017 - September 2018; Roads: U.S. Census Bureau, 2015 - 2018; Names: GNS, 2008 - 2021; Hydrography: National Hydrography Dataset, 2006 - 2018; Contours: National Elevation Dataset, 2014; Boundaries: Multiple sources; see metadata file; 2019 - 2021; Public Land Survey System: BLM, 2018; Wetlands: FWS National Wetlands Inventory 1982 - 1985



QUADRANGLE LOCATION

3x3 grid of quadrangle numbers with 5 highlighted in red.



ADJOINING QUADRANGLES table with 8 numbered cells and corresponding location names: 1 Highland NW, 2 White Cloud, 3 Oregon, 4 Robinson, 5 Sparks, 6 Everest, 7 Denton, 8 Bendersa.

