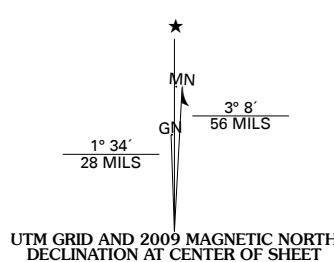


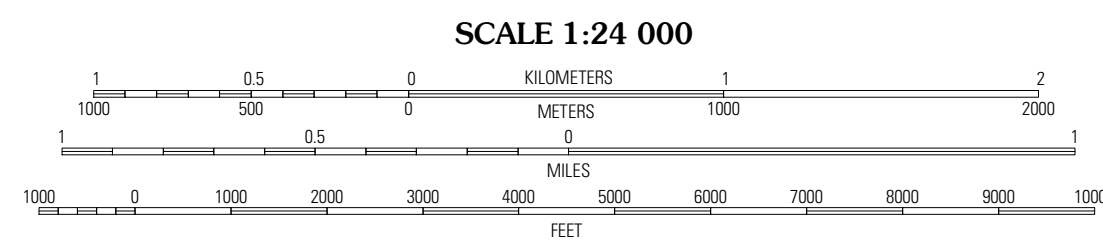


Produced by the United States Geological Survey
North American Datum of 1983 (NAD83)
World Geodetic System of 1984 (WGS84). Projection and
1 000-meter grid: Universal Transverse Mercator, Zone 15S
10 000-foot ticks: Kansas Coordinate System of 1983
(north zone) and Nebraska Coordinate System of 1983

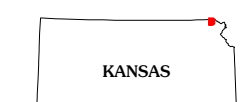
Imagery.....NAIP, June 2008 - July 2008
Roads.....National Transportation Dataset, 2004 - 2008
Names.....CNIS, 2008
Hydrography.....National Hydrography Dataset, 2008
Contours.....National Elevation Dataset, 2001



U.S. National Grid
100,000-m Square ID
TE
Grid Zone Designation
15S



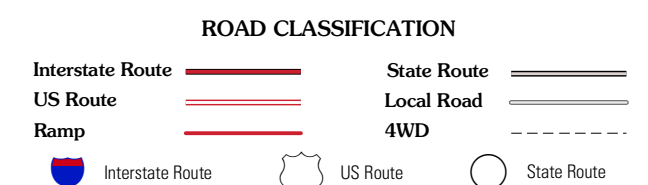
SCALE 1:24 000
CONTOUR INTERVAL 10 FEET
This map was produced to conform with version 0.5.10 of the
draft USGS Standards for 7.5-Minute Quadrangle Maps.
A metadata file associated with this product is also draft version 0.5.10



QUADRANGLE LOCATION

Falls City	Rebo	Big Lake
Reserve	Highland NW	White Cloud
Hawatha	Robinson	Highland

ADJOINING 7.5 QUADRANGLES



HIGHLAND NW, KS-NE
2009