

Produced by the United States Geological Survey

North American Datum of 1983 (NAD83) World Geodetic System of 1984 (WGS84), Projection and 1 000 meter grid/Universal Transverse Mercator, Zone 14S This map is not a legal document. Boundaries may be generalized for this map scale. Private lands within government reservations may not be shown. Obtain permission before entering private lands.

Table with 2 columns: Feature Name and Date/Source. Includes Imagery (N.A.I.P., August 2017 - September 2017), Roads (U.S. Census Bureau, 2018), Names (GNIS, 1978 - 2016), Hydrography (National Hydrography Dataset, 2005 - 2018), Contours (National Elevation Dataset, 2017 - 2018), Boundaries (Multiple sources; see metadata file, 2016 - 2017), Public Land Survey System (BLM, 2016), Wetlands (FWS National Wetlands Inventory, 1985).

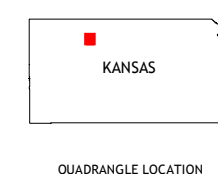
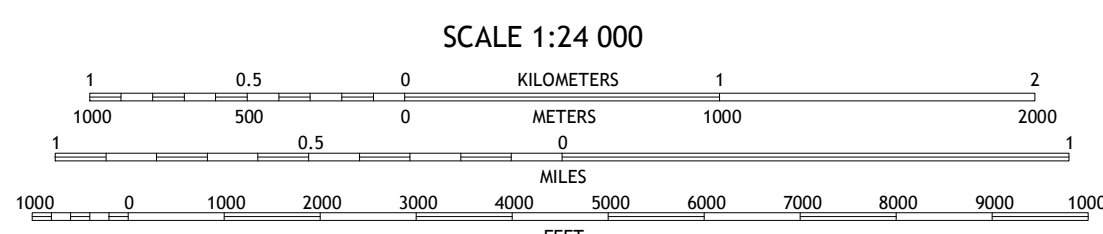
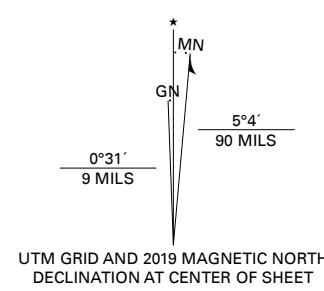
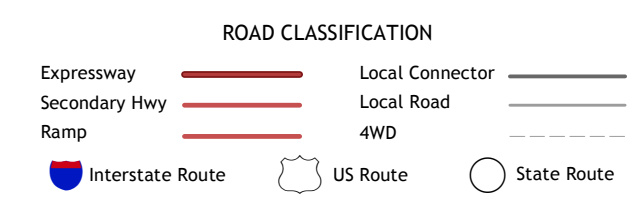


Table showing the 8 surrounding quadrangles. The central quadrangle (Hill City North) is highlighted in red. The quadrangles are numbered 1 through 8.



CONTOUR INTERVAL 10 FEET NORTH AMERICAN VERTICAL DATUM OF 1988 This map was produced to conform with the National Geospatial Program US Topo Product Standard, 2011. A metadata file associated with this product is draft version 0.6.18

