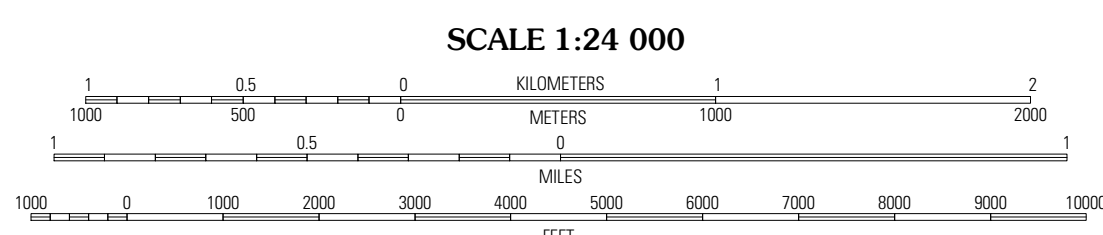
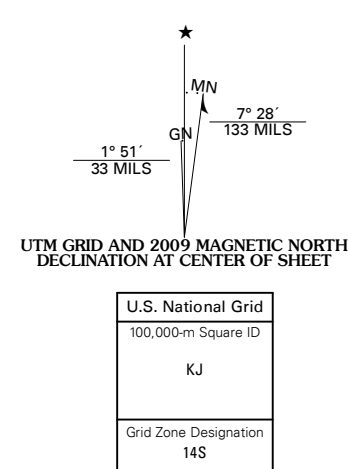





Produced by the United States Geological Survey  
North American Datum of 1983 (NAD83)  
World Geodetic System of 1984 (WGS84). Projection and  
1 000-meter grid: Universal Transverse Mercator, Zone 14S  
10 000-foot ticks: Kansas Coordinate System of 1983  
(north zone)

Imagery.....NAIP, July 2008  
Roads.....National Transportation Dataset, 2008  
Names.....GNIS, 2008  
Hydrography.....National Hydrography Dataset, 2008  
Contours.....National Elevation Dataset, 2006



CONTOUR INTERVAL 10 FEET

This map was produced to conform with version 0.5.10 of the  
draft USGS Standards for 7.5-Minute Quadrangle Maps.  
A metadata file associated with this product is also draft version 0.5.10



QUADRANGLE LOCATION

|                    |                    |                     |
|--------------------|--------------------|---------------------|
| Mount Sunflower NE | Horsethief Draw NW | Horsethief Draw NE  |
| Mount Sunflower    | Horsethief Draw    | Horsethief Draw SE  |
| Arapahoe NE        | Weskan NW          | Sharon Springs West |

ADJOINING 7.5 QUADRANGLES

