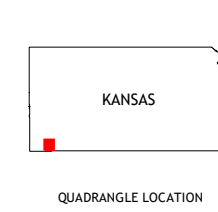
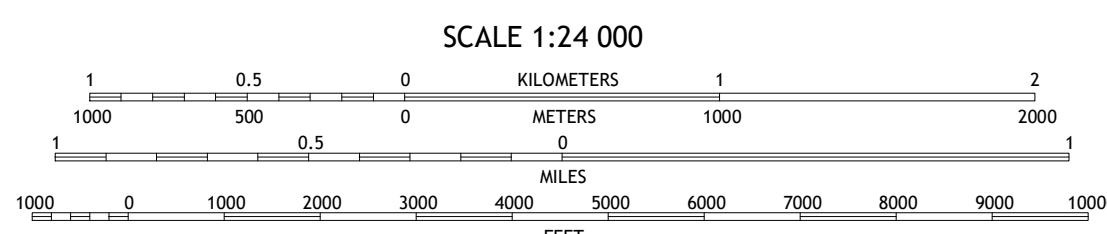
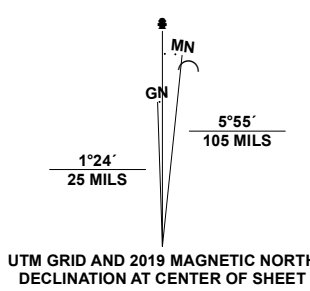


Produced by the United States Geological Survey

North American Datum of 1983 (NAD83) World Geodetic System of 1984 (WGS84) Projection and 1 000-meter grid/Universal Transverse Mercator, Zone 14S This map is not a legal document. Boundaries may be generalized for this map scale. Private lands within government reservations may not be shown. Obtain permission before entering private lands.

Imagery: N.A.I.P., July 2017 - September 2017 Roads: U.S. Census Bureau, 2015 - 2018 Names: GNS, 2008 - 2021 Hydrography: National Hydrography Dataset, 2006 - 2018 Contours: National Elevation Dataset, 2017 Boundaries: Multiple sources; see metadata file, 2019 - 2021 Public Land Survey System: BLM, 2018 Wetlands: FWS National Wetlands Inventory 1985 - 1985



ADJOINING QUADRANGLES

1	2	3
4	5	6
7	8	

1 Wagon Bed Spring SW
2 Wagon Bed Spring SE
3 Moscow
4 Fairview
5 Woods NW
6 Hugoton SW
7 Hugoton SE
8 Woods SW

