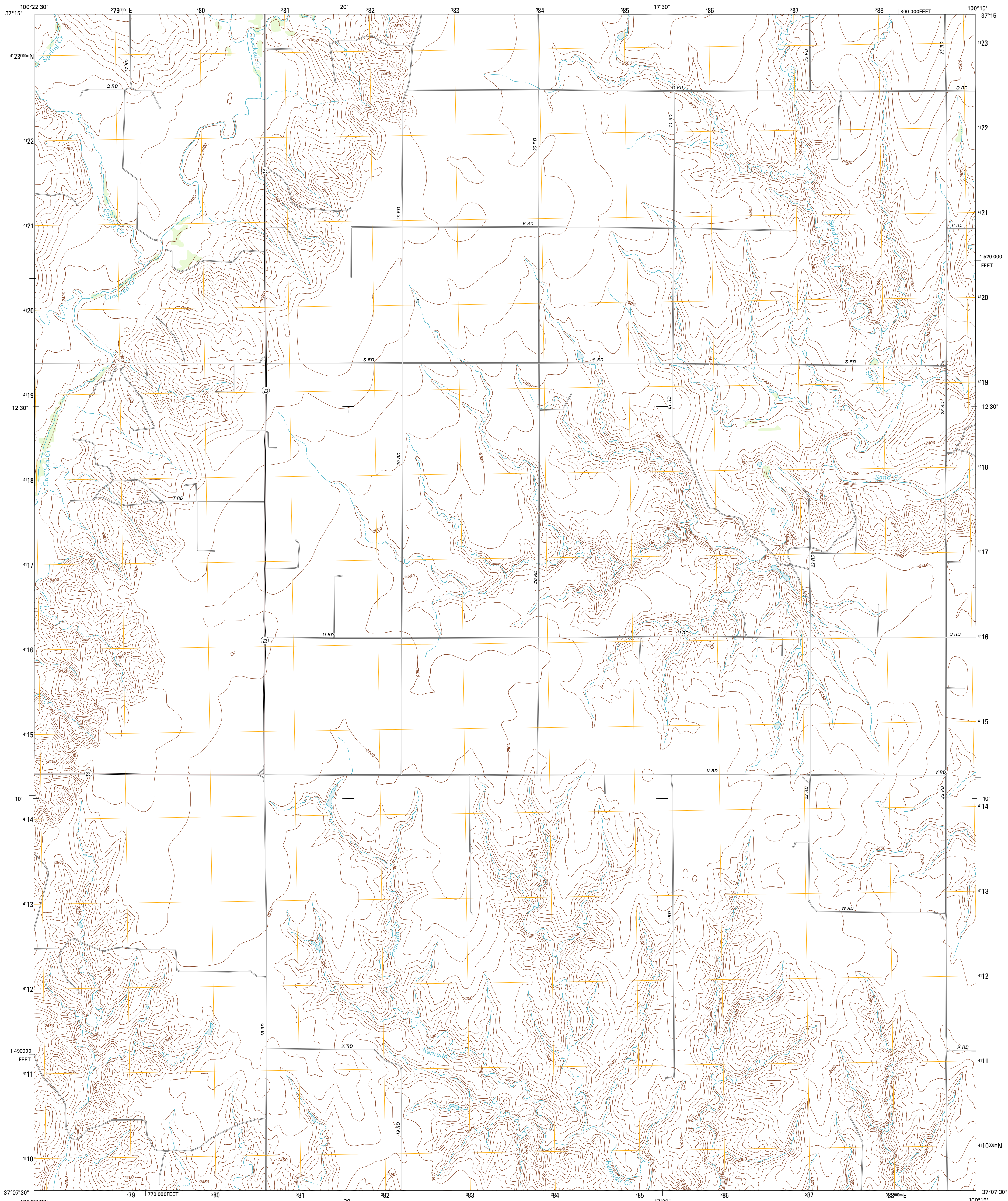




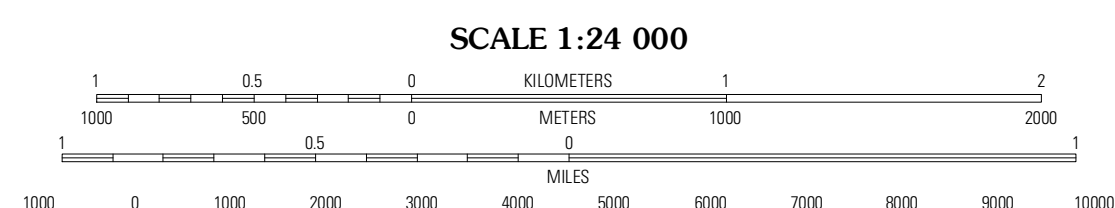
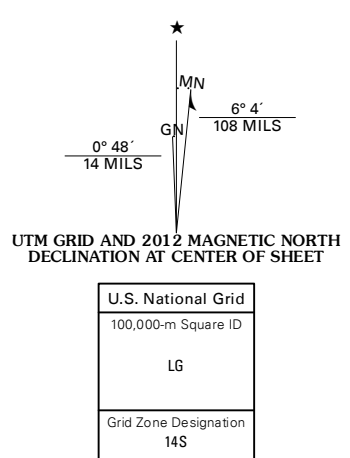
U.S. DEPARTMENT OF THE INTERIOR  
U. S. GEOLOGICAL SURVEY



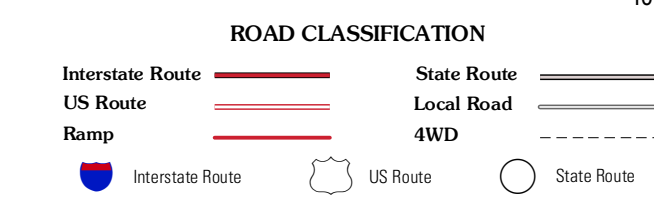
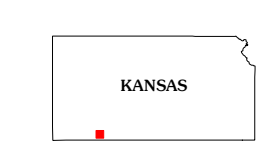
IRISH FLATS NE QUADRANGLE  
KANSAS-MEADE CO.  
7.5-MINUTE SERIES



Produced by the United States Geological Survey  
North American Datum of 1983 (NAD83)  
World Geodetic System of 1984 (WGS84). Projection and  
1 000-meter grid: Universal Transverse Mercator, Zone 14S  
10 000-foot ticks: Kansas Coordinate System of 1983 (south zone)



CONTOUR INTERVAL 10 FEET  
NORTH AMERICAN VERTICAL DATUM OF 1988  
This map was produced to conform with the  
National Geospatial Program US Topo Product Standard, 2011.  
A metadata file associated with this product is draft version 0.6.4



QUADRANGLE LOCATION

Meaker	Meade	Fowler SW
Lake Meade	Irish Flats NE	Proffitt Lake NW
Irish Flats	Irish Flats SE	Proffitt Lake SW

IRISH FLATS NE, KS  
2012

ADJOINING 7.5 QUADRANGLES