

Produced by the United States Geological Survey

North American Datum of 1983 (NAD83) World Geodetic System of 1984 (WGS84) Projection and 1000-meter grid/Universal Transverse Mercator, Zone 14S

This map is not a legal document. Boundaries may be generalized for this map scale. Private lands within government reservations may not be shown. Obtain permission before entering private lands.

Imagery: NAIP, August 2017 - September 2017; U.S. Census Bureau, 2018; GNS, 1978 - 2018; National Hydrography Dataset, 2001 - 2018; National Elevation Dataset, 2006 - 2017; Multiple sources; see metadata file 2016, 2017; Public Land Survey System, BLM, 2016; Wetlands, FWS National Wetlands Inventory, 1985

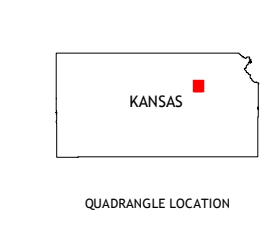
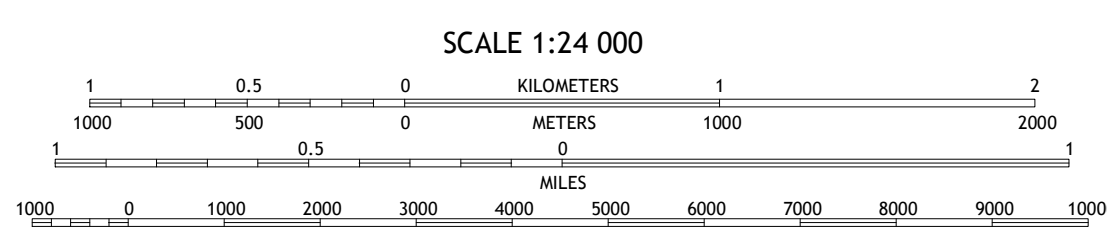
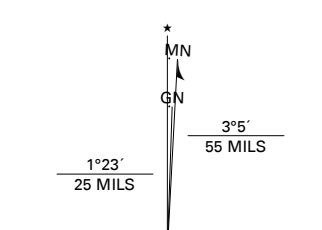


Table with 3 columns and 3 rows showing adjacent quadrangles: 1 Milford, 2 Fort Riley NE, 3 Keats, 4 Milford Dam, 5 Ogden, 6 Kansas Falls, 7 Wireford, 8 White City NW

