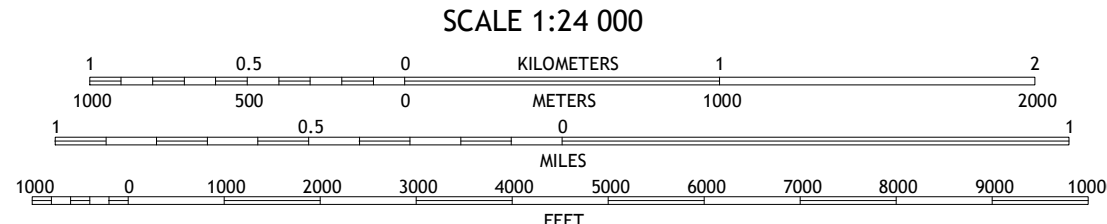

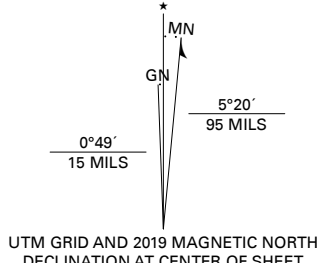


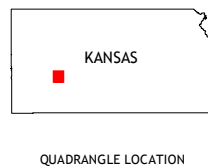
Produced by the United States Geological Survey

North American Datum of 1983 (NAD83)  
World Geodetic System of 1984 (WGS84). Projection and  
1 000-meter grid/Universal Transverse Mercator, Zone 14S.  
This map is not a legal document. Boundaries may be  
generalized for this map scale. Private lands within government  
reservations may not be shown. Obtain permission before  
entering private lands.

Imagery.....NAIP, July 2017 - September 2017  
Roads.....U.S. Census Bureau, 2018  
Names.....GNIS, 1978  
Hydrography.....National Hydrography Dataset, 2006 - 2018  
Contours.....National Elevation Dataset, 2014  
Boundaries.....Multiple sources; see metadata file 2016 - 2017  
Public Land Survey System.....BLM, 2016  
Wetlands.....FWS National Wetlands Inventory, 1985



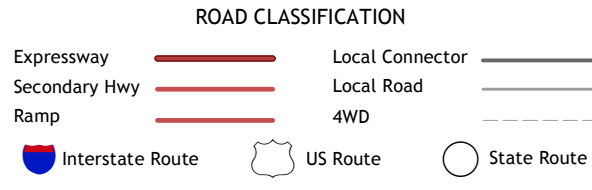
CONTOUR INTERVAL 10 FEET  
NORTH AMERICAN VERTICAL DATUM OF 1988  
This map was produced to conform with the  
National Geospatial Program US Topo Product Standard, 2011.  
A metadata file associated with this product is draft version 0.6.18



QUADRANGLE LOCATION

1	2	3
4	5	6
7	8	9

- 1 Ravanna
- 2 Hay Canyon
- 3 Horse Thief Canyon NW
- 4 Kalvesta SW
- 5 Horse Thief Canyon SW
- 6 Cimarron NW
- 7 Cimarron NE
- 8 Dodge City NW



KALVESTA, KS  
2018

