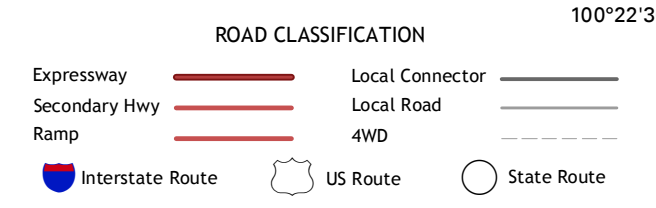
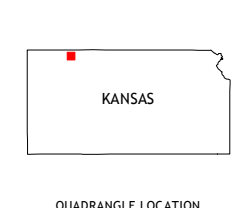
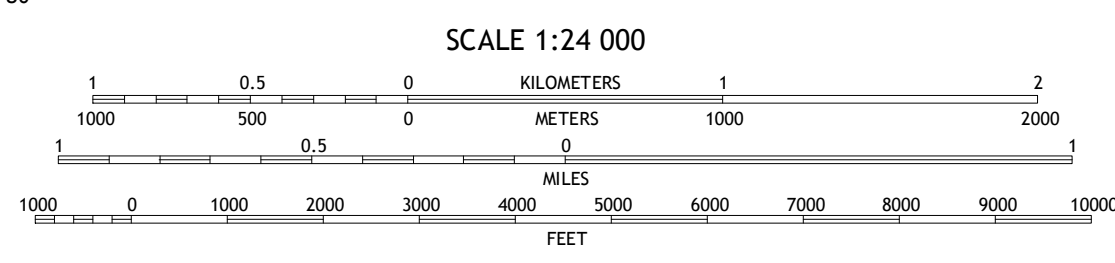
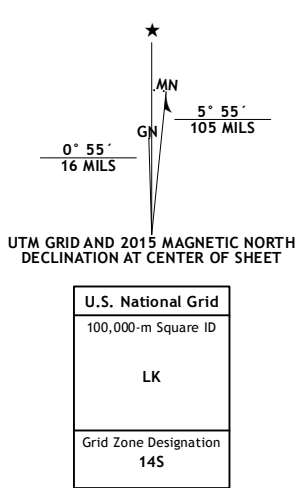


Produced by the United States Geological Survey
North American Datum of 1983 (NAD83)
World Geodetic System of 1984 (WGS84)
1000-foot ticks: Kansas Coordinate System of 1983 (north zone)



ADJOINING QUADRANGLES table with 8 cells containing quadrant numbers and names: 1 Oberlin NE, 2 Kanona NW, 3 Kanona NE, 4 Oberlin, 5 Kanona SE, 6 Selden NE, 7 Dresden North, 8 Jennings.

KANONA, KS 2015

