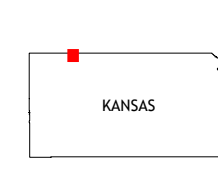
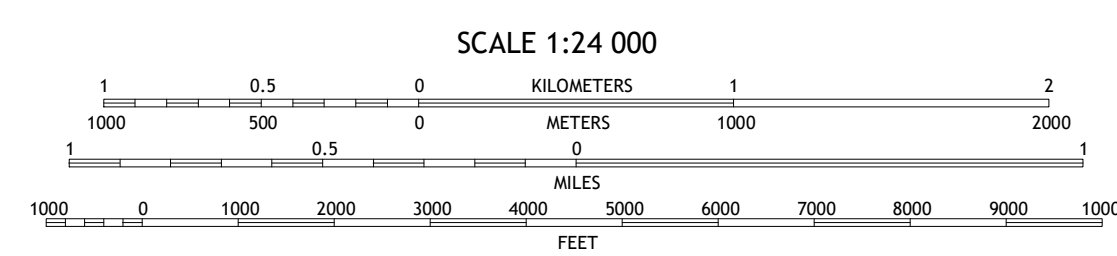
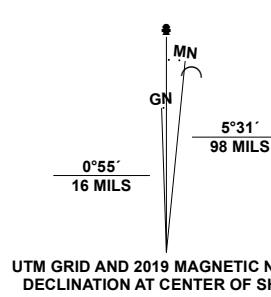


Produced by the United States Geological Survey

North American Datum of 1983 (NAD83)
World Geodetic System of 1984 (WGS84), Projection and
1 000-meter grid/Universal Transverse Mercator, Zone 14S
This map is not a legal document. Boundaries may be
generalized for this map scale. Private lands within government
reservations may not be shown. Obtain permission before
entering private lands.

Imagery.....N.A.I.P., August 2017 - September 2017
Roads.....U.S. Census Bureau, 2018
Names.....GNIS, 2015 - 2017
Hydrography.....National Hydrography Dataset, 2005 - 2018
Contours.....National Elevation Dataset, 2018
Boundaries.....Multiple sources: see metadata file, 2019 - 2021
Public Land Survey System.....BLM, 2018
Wetlands.....FWS National Wetlands Inventory 1981 - 1985



1	2	3
4	5	6
7	8	

ADJOINING QUADRANGLES

- 1 McCook SE
- 2 Danbury
- 3 Lebanon
- 4 Oberlin NE
- 5 Kanona NE
- 6 Oberlin
- 7 Kanona
- 8 Kanona SE

